



IOM International Organization for Migration
OIM Organisation Internationale pour les Migrations
OIM Organización Internacional para las Migraciones

Village Assessment Report

Initial Village Assessments of Basic Infrastructure and Services in *Southern Kordofan* and four States in southern Sudan (*Northern Bahr El Ghazal, Warrab, Unity and, Western Bahr El Ghazal*) March to August 2007



Table of Contents:

Acknowledgements	3
1. Background.....	3
2. Methodology.....	4
3. Challenges.....	5
4. Conclusions.....	5
5. Data Summary	6
Figure 1: Total population of assessed villages by state.....	6
Table 1: Populations and returnees of assessed villages, average per state	6
Figure 2: Households of the assessed villages by state.....	7
Table 2: Villages assessed by household.....	7
Figure 3: Average family size for population and returnees.....	8
Table 3: Total number of villages assessed per state and average family size	8
Figure 4: Percentage of population types	9
Table 4: Type of population by state	9
Figure 5: Percentages of returnees' shelter types	10
Table 5: Returnees' shelter types per state	10
Figure 6: Sources of food percentage	11
Table 6: Sources of food.....	11
Figure 7: Percentage of boys to girls attending schools	12
Table 7: Functioning primary schools	12
Figure 8: Percentage of the different types of water sources.....	13
Table 8: Water sources	13
Figure 9: Percentage of main health needs	14
Figure 10: Percentage of health facility fees	14
Annex 1: Population/household for the assessed villages	15
Annex 2: Main returnees' settlement type at the village of return.....	24
Annex 3: Rehabilitation signs and main village need for rehabilitation.....	30
Annex 4: Village assessment report.....Annex 4.....	1 to 206

Acknowledgements

In the execution of this project the International Organization for Migration (IOM) wishes to express its thanks to its partners: the Government of National Unity (GoNU), Humanitarian Aid Commission (HAC), the Government of Southern Sudan (GoSS), the South Sudan Relief and Rehabilitation Commission (SSRRC), Village Reception Committee (VRC), Sudan Social Development Organization (SUDO), Nuba Mountains International Association for Development (NIMIAD) in Southern Kordofan, German Agro Action (GAA), Sudan Red Crescent (SRC) and CARE International in Unity State and World Vision International (WVI) in Warrab State. IOM also wishes to extend its thanks to the United Nations Mission in Sudan (UNMIS) Return Rehabilitation and Recovery (RRR) unit, the United Nations Common Humanitarian Fund (CHF), the European Commission for Humanitarian Aid (ECHO) and the Office for Disaster Assistance of the United States Agency for Development (OFDA/USAID) for their generous contributions to enable the work of IOM in tracking the movements of spontaneous returnees in Sudan.

1. Background

It is estimated that approximately four million people were displaced during the 20 years of fighting between the northern and southern regions of Sudan. Following the signing of the Comprehensive Peace Agreement (CPA) in January 2005, IDP returns increased considerably in terms of both North-South and South-South movements. IOM has been one of the lead agencies providing assistance for the return of internally displaced persons (IDPs), and has also implemented programmes to assist with reintegration and community stabilization in areas of return.

In particular, IOM has conducted return monitoring in villages of return in order to identify needs for interventions both by IOM through High/Quick Impact Projects and Community Stabilization projects as well as to provide information to the Sudanese authorities and the international community to coordinate reintegration assistance and to address broader protection concerns. The summary and analysis of the survey of basic services in the villages of return forms the substance of this report.

While there are considerable difficulties in estimating the total number of returns to Southern Sudan and Southern Kordofan in 2007, figures provided by the UN have estimated the number of returns to be 1.2 million to the 10 states of Southern Sudan. IOM protection monitoring of returns and community assessment activities, cover only Southern Kordofan and four of the ten States of southern Sudan and does not claim yet full coverage in any of those five States. The total reported population for the assessed 206 villages is 1,524,370 persons of which returnees represent around 22 per cent.

The selection of the areas/villages for assessment is achieved through consideration of a number of indicators including results from en-route tracking, area/village of return tracking, Return Working Group (RWG) discussions and information passed to IOM through local level inter-agency/SSRRC coordination forum and HAC. From March through August 2007, the 206 villages assessed are located in Northern Bahr El Ghazal - 33 villages, Unity - 27 villages, Warrab - eight villages, Western Bahr El Ghazal - three villages and Southern Kordofan – 135 villages.

Within the four states and Southern Kordofan covered, IOM has made every effort to ensure that monitoring has targeted the most highly return impacted areas, however, it is important to note that neither the cumulative figures at the state level claim to represent the relative impact of returns on that state. The assessment coverage of some states has been greater than others and therefore there is no way for the time being to weigh the data at the state level.

2. Methodology

Return monitoring entails both ‘pre’ and ‘post’ movement village level assessments. The information gathered during return monitoring comprises the availability of basic services (water, sanitation, health, education, food, land access etc), access to basic services and broader protection issues. Information on basic services is databased and the results presented herein.

The information collected at the state, county and payam level will be broad and will aim to provide an understanding of the situation in the state, county or payam. Data collected at state and county level will not be entered into the database. It will serve to both identify the counties or payams experiencing most returns and give a general idea of the situation in terms of access to services.

Village assessments are conducted by deploying field teams to areas of actual or potential return, and standardized assessment tools are employed. The selection of the priority areas is based on the data collected from the SRRC in Juba, state and county representatives, as well as from intention surveys conducted by IOM in Darfur, north and south Sudan and IOM tracking at way stations and along the river corridor as well as tracking at the areas/village of returns. Payams administrators, UN agencies, Non Governmental Organizations (NGOs) and other stockholders working in each state will help in selecting counties, payams and villages that are experiencing the most returns.

Interviews are conducted ensuring the proper representation of beneficiaries, with target groups including women, youth and the vulnerable. A variety of interview methodologies are employed, including interviews with individual beneficiaries selected at random (with due consideration to gender/age balance), local leaders and specialized workers (e.g. health and education staff) within the village context. Interviewers are all trained in effective interviewing techniques, data sensitivity, and general protection awareness.

Monitoring forms are processed in the Joint Operation Centers in both Khartoum and Juba. The data is then consolidated in a centralized IOM database. Verification and quality control are done at the data entry level and at the centralized IOM Khartoum level.

The data contained within this report, has been used to rank communities/villages within states according to the percentage of returnees to the total population and to the availability of basic infrastructure and services (water, shelter, health, food and education). This ranking has been used to prioritize the communities/villages for receiving assistance and rehabilitation.

3. Challenges

Although IOM managed to assess more than 200 villages, it is important to acknowledge that this does not cover all the villages that received returns in the four target states in Southern Sudan and Southern Kordofan, and that the coverage was particularly partial in Warrab and Western Bahr El Ghazal States.

The main reason that the coverage is partial, particularly in the States mentioned above, relates to the lack of human and financial resources available to IOM for conducting assessments, though it is also important to take into account the inaccessibility of some targeted villages due to the rainy season, as well as to security restrictions.

While IOM continues to do its utmost to verify the numbers of returnees and residents within villages, there remains a tendency for such figures to be inflated where the interviewee perceives that there may be an advantage in doing so. This is particularly an issue with numbers for residents which are difficult to verify when compared with returnees figures which can to some extent be cross checked with IOM returns tracking numbers as well as UNMIS RRR and other stockholder numbers.

4. Conclusions

With the support of various donors IOM will continue the protection monitoring of returns and community assessment activities in Southern Kordofan and four States in southern Sudan (Northern Bahr El Ghazal, Warrab, Unity and, Western Bahr El Ghazal). This report presents information based on a pilot phase within IOM's assessment programme in southern Sudan though an extension monitoring activities to the rest of southern Sudan state will be considered in the future.

5. Data Summary

This section presents and summarizes the monitoring, area/village assessment, data in Southern Kordofan, Northern Bahr El Ghazal, Unity, Warrab and Western Bahr El Ghazal.¹

Figure 1: Total population of assessed villages by state

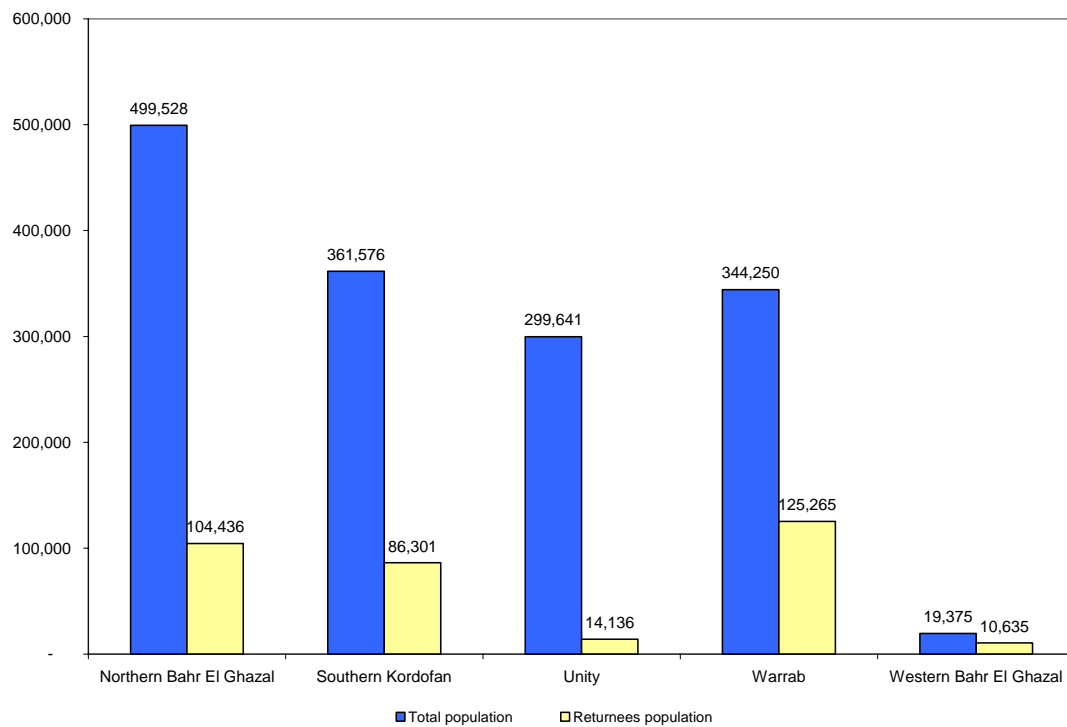


Table 1: Populations and returnees of assessed villages, average per state

State	Number of villages assessed	Total population	Returnees population	Percentage of returnees
Northern Bahr El Ghazal	33	499,528	104,436	20.91%
Southern Kordofan	135	361,576	86,301	23.87%
Unity	27	299,641	14,136	4.72%
Warrab	8	344,250	125,265	36.39%
Western Bahr El Ghazal	3	19,375	10,635	54.89%
Total	206	1,524,370	340,773	22.36%

The total population for the assessed 206 villages is 1,524,370 persons; returnees represent 22.36 per cent of the total population.

Population should be looked at in conjunction with the number of the villages assessed for example in Western Bahr El Ghazal only three villages were assessed while in Southern Kordofan 135 villages were assessed; therefore comparison between States is not possible.

¹ Warrab state was assessed by IOM Western Bahr El Ghazal field office.

Figure 2: Households of the assessed villages by state

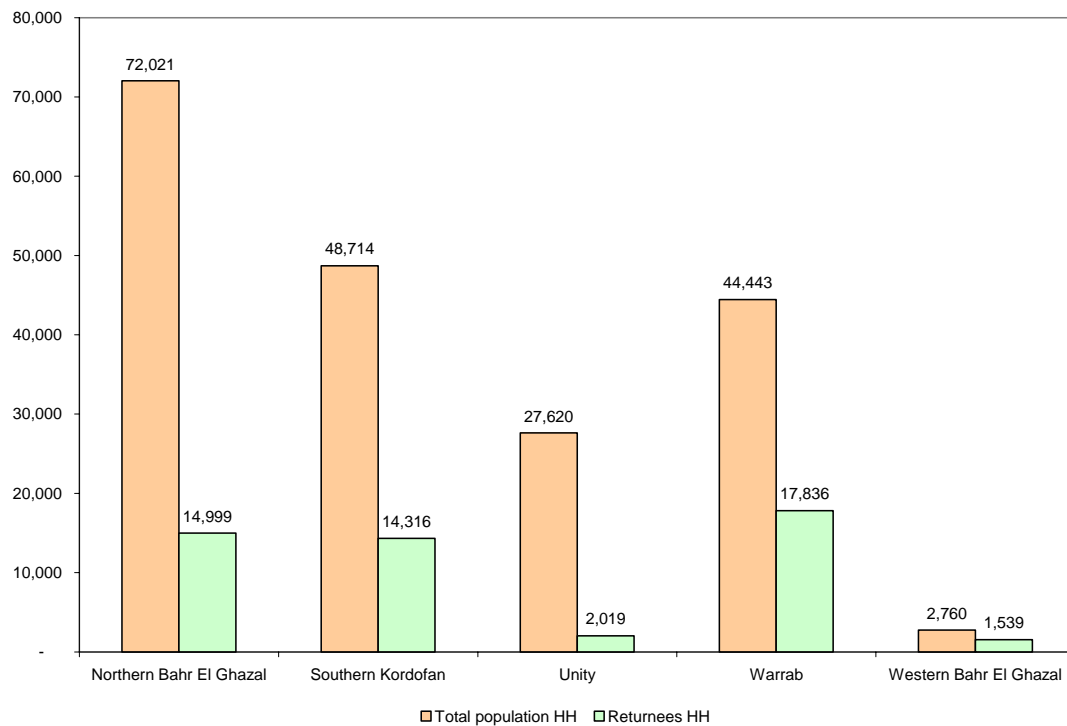


Table 2: Villages assessed by household

State	Number of villages assessed	Total household	Returnees household	Percentage of returnees household
Northern Bahr El Ghazal	33	72,021	14,999	20.83%
Southern Kordofan	135	48,714	14,316	29.39%
Unity	27	27,620	2,019	7.31%
Warrab	8	44,443	17,836	40.13%
Western Bahr El Ghazal	3	2,760	1,539	55.76%
Total	206	195,558	50,709	25.93%

195,558 households were in the 206 villages assessed; returnees' households represent 25.93 per cent of the total households.

Household numbers should be looked at in conjunction with the number of the villages assessed for example in Western Bahr El Ghazal only three villages were assessed while in Southern Kordofan 135 villages were assessed; therefore comparison between States is not possible.

Figure 3: Average family size for population and returnees

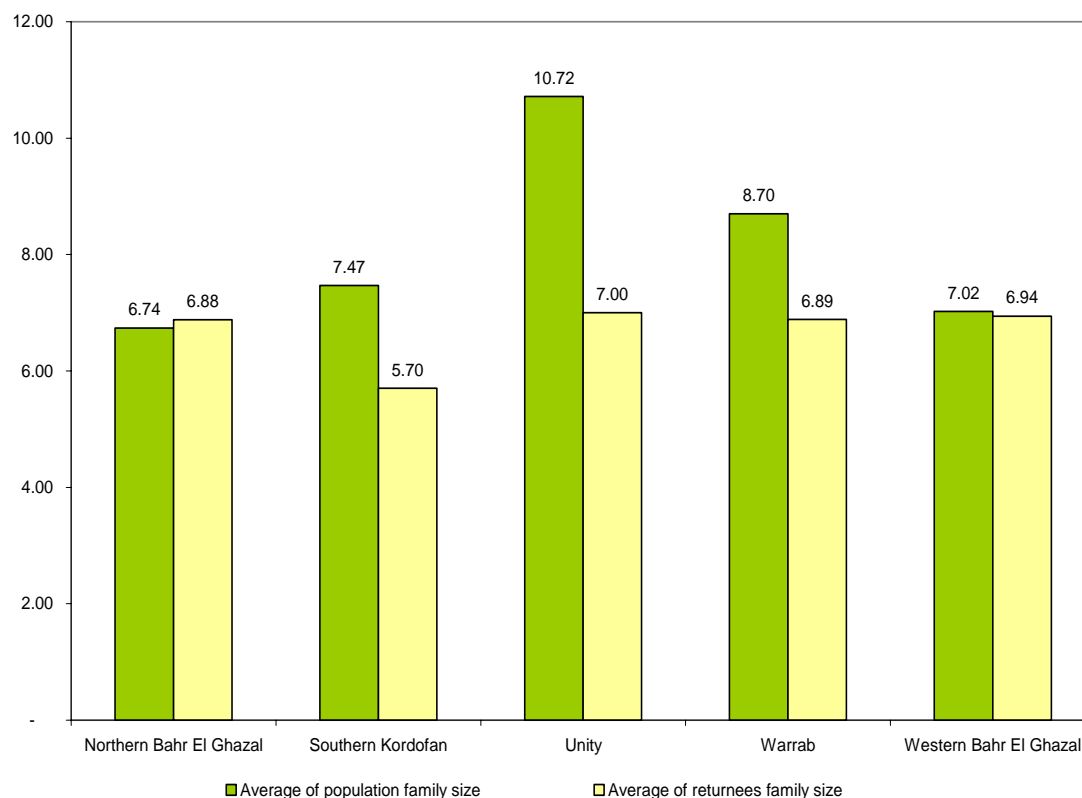


Table 3: Total number of villages assessed per state and average family size

State	Number of villages assessed	Family population average	Family returnees average
Northern Bahr El Ghazal	33	6.74	6.88
Southern Kordofan	135	7.47	5.70
Unity	27	10.72	7.00
Warrab	8	8.70	6.89
Western Bahr El Ghazal	3	7.02	6.94
Total	206		
Average		8.13	6.68

During March to August 2007, 206 villages, reported to have a high percentage of returnees, were assessed.

The average family size for the 206 villages in the four states and Southern Kordofan is 8.11 while the average family size of returnees is 6.81 which are a bit higher than the tracking en route return family size corresponding to 5.5.

The average family size of returnees varies from 1.80 (Sogoli village) - the 1.8 represents partial return- to 11.67 (Umdurain village) in Southern Kordofan.

Figure 4: Percentage of population types

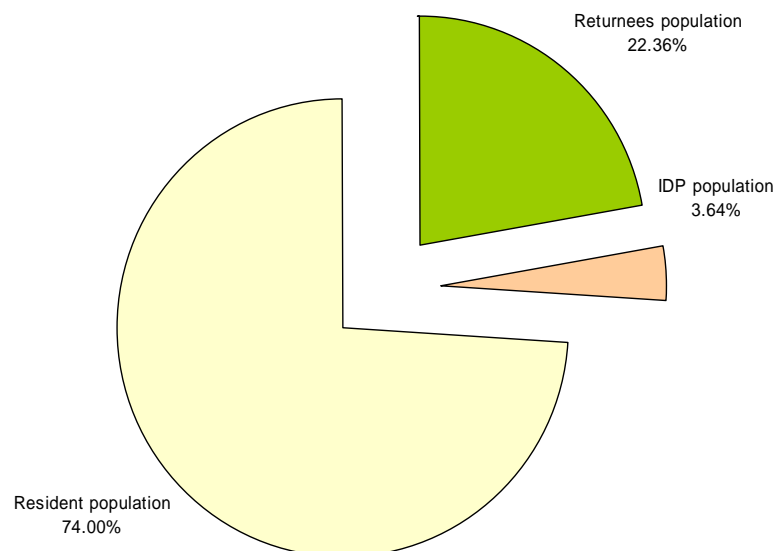


Table 4: Type of population by state

State	Number of villages assessed	Total population	Returnees population	IDP population	Resident population	Secondary return population
Northern Bahr El Ghazal	33	499,528	104,436	705	394,387	161
Southern Kordofan	135	361,576	86,301	16,635	258,640	2,247
Unity	27	299,641	14,136	31,779	253,726	6,621
Warrab	8	344,250	125,265	6,406	212,579	-
Western Bahr El Ghazal	3	19,375	10,635	-	8,740	-
Total	206	1,524,370	340,773	55,525	1,128,072	9,029
Percentage		100.00%	22.36%	3.64%	74.00%	

In the 206 villages assessed, 22.36 per cent of the population were returnees, 3.64 per cent were internally displaced persons (IDP) and 74.00 per cent were residents.

Some 9,029 returnees, who went back to the 206 villages, left the villages again. Many villages could not provide an approximate number of returnees who left the villages in response to the lack of infrastructure and basic needs in these villages.

Figure 5: Percentages of returnees' shelter types

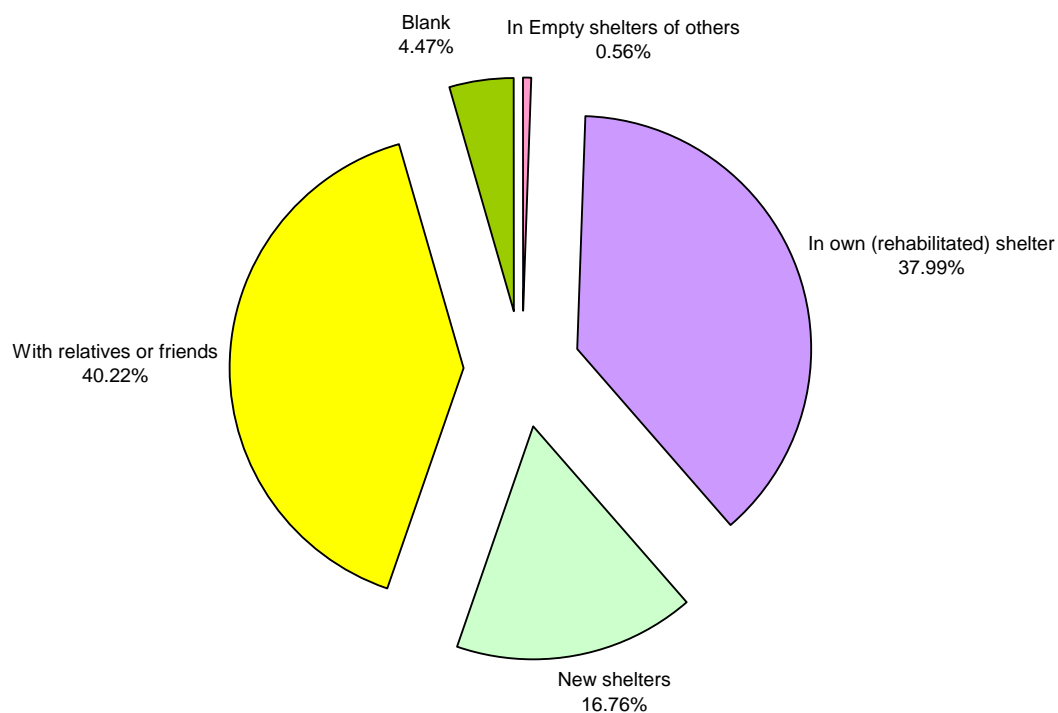


Table 5: Returnees' shelter types per state

State	In empty shelters of others	In own (rehabilitated) shelter	New shelters	With relatives or friends	Blank	Total
Northern Bahr El Ghazal		7	10	16		33
Southern Kordofan	1	61	20	45	8	135
Unity ²	-	-	-	-	-	-
Warrab				8		8
Western Bahr El Ghazal				3		3
Total	1	68	30	72	8	179
Percentage	0.56%	37.99%	16.76%	40.22%	4.47%	100.00%

40.22 percent of the assessed returnees, in 197 villages, live with relatives or friends, 37.99 per cent live in their own shelter/rehabilitated and only 16.76 per cent live in new shelter.

The main needs for the returnees, in 179 villages, are grass/ thatch 55.31 per cent and plastic sheeting 22.91 percent in order to rehabilitate an existing shelter or to build a new one.

² Unity data is not available since Unity was using a different Village Observation Form

Figure 6: Sources of food percentage

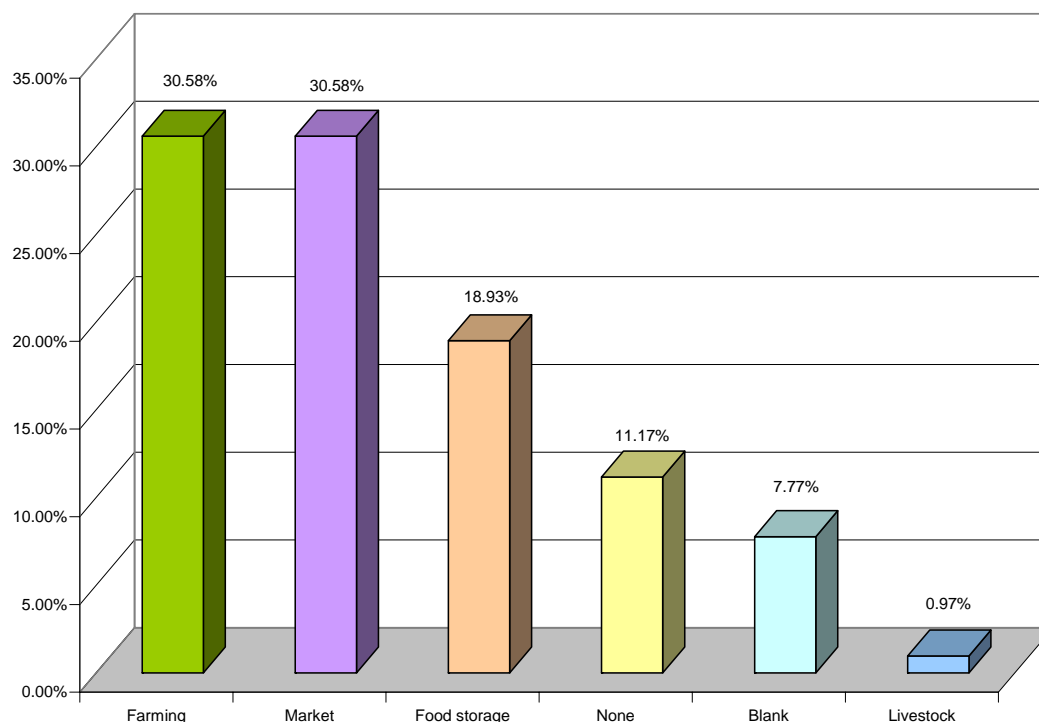


Table 6: Sources of food

State	Farming	Food storage	Livestock	Market	None	Blank	Total
Northern Bahr El Ghazal	-	6	-	20	6	1	33
Southern Kordofan	46	20	2	40	17	10	135
Unity	17	5	-	-	-	5	27
Warrab	-	8	-	-	-	-	8
Western Bahr El Ghazal	-	-	-	3	-	-	3
Total	63	39	2	63	23	16	206
Percentage	30.58%	18.93%	0.97%	30.58%	11.17%	7.77%	100.00%

The main sources of food in the 206 assessed villages are farming and purchase of food available in the market, with 30.58 percent each, followed by food stored after the last harvest (18.93 per cent).

World Food Programme (WFP), its Cooperating Partners and other NGOs distributed food in more than 80 per cent of the 206 assessed villages, but additional food—particularly sorgum remains the greatest need for returnees.

Figure 7: Percentage of boys to girls attending schools

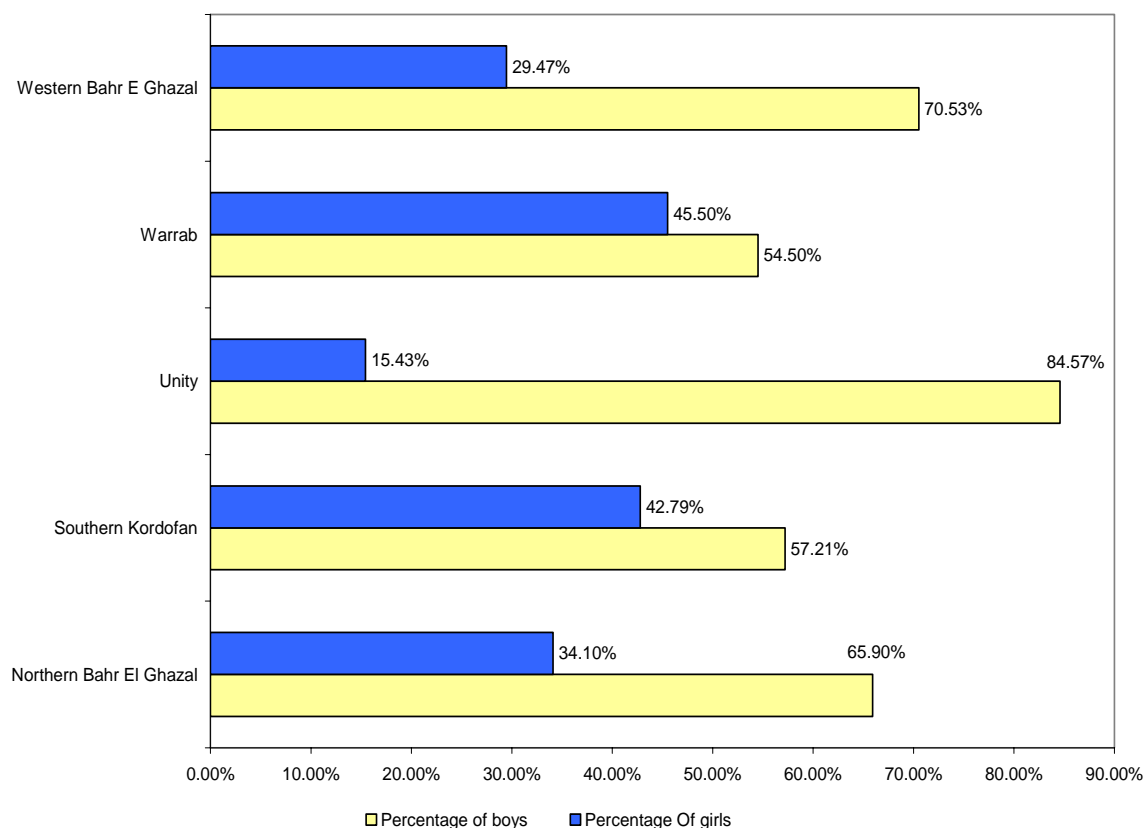


Table 7: Functioning primary schools

State	Functioning Primary Schools	School Fees (Average)	Teacher	Boys	Girls	% of boys	% of girls	Total Students
Northern Bahr El Ghazal	45	200	344	18,787	9,720	65.90%	34.10%	28,507
Southern Kordofan	81	1,020	668	12,876	9,632	57.21%	42.79%	22,508
Unity	33	367	90	2,307	421	84.57%	15.43%	2,728
Warrab	26	1,000	197	7,854	6,558	54.50%	45.50%	14,412
Western Bahr E Ghazal	3	330	41	670	280	70.53%	29.47%	950
Total	188		1,340	42,494	26,611			69,105

The total number of functioning primary schools, within the 206 assessed villages, is 188 of which 51.75 per cent are made of thatch and 20 per cent are ‘under the tree’ schools. The main educational needs are building, furniture, teachers and textbooks representing 83.56 per cent, 8.22 per cent, 6.16 per cent and 2.05 percent respectively.

The total number of students are 69,105, disaggregated as 42,494 boy students (61.49 per cent) and 26,105 girl students (38.50 per cent).

Figure 8: Percentage of the different types of water sources

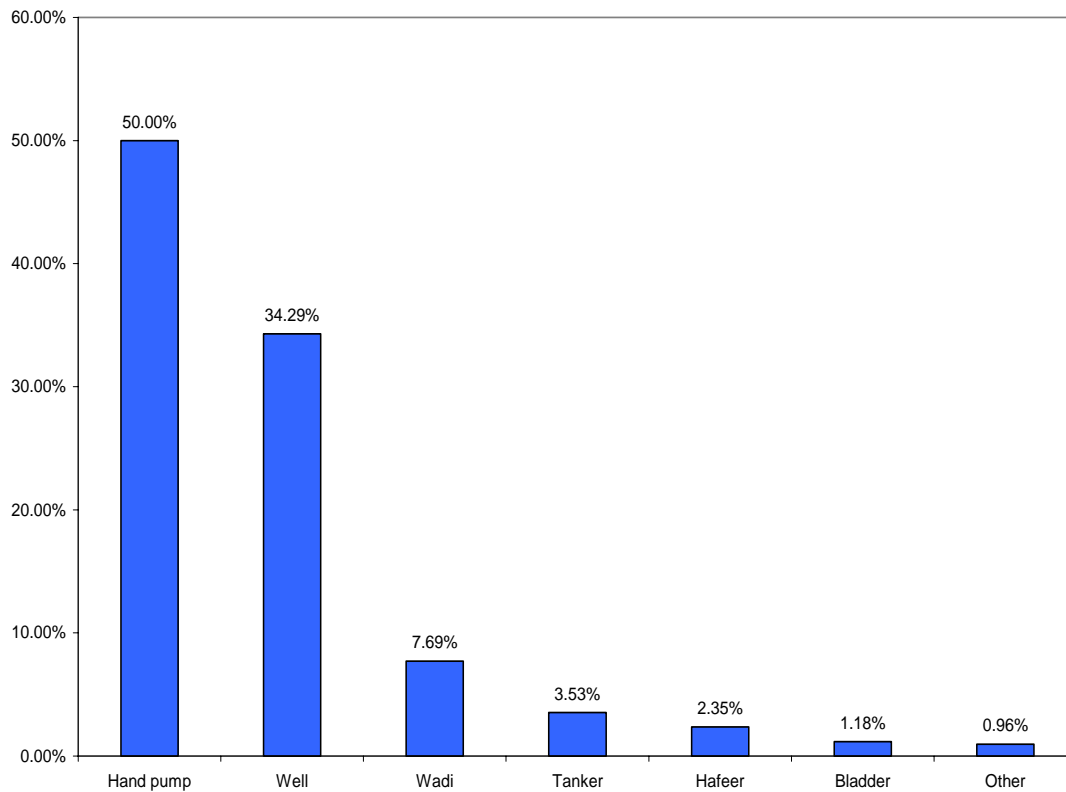


Table 8: Water sources

State	Hand pump	Well	Wadi	Tanker	Hafeer	Bladder	Other	Total
Northern Bahr El Ghazal	108	102	41	1	-	1	4	257
Southern Kordofan	273	167	31	29	15	10	5	530
Unity	26	36	-	2	7	-	-	71
Warrab	58	16	-	1	-	-	-	75
Western Bahr E Ghazal	3	-	-	-	-	-	-	3
Total	468	321	72	33	22	11	9	936
Percentage	50.00%	34.29%	7.69%	3.53%	2.35%	1.18%	0.96%	100.00%

The total water points, in the 206 assessed villages, are 936 of which 50 per cent are hand pumps.

Water is a main concern in almost 100 villages since there are more than 500 people using a water point.

Figure 9: Percentage of main health needs

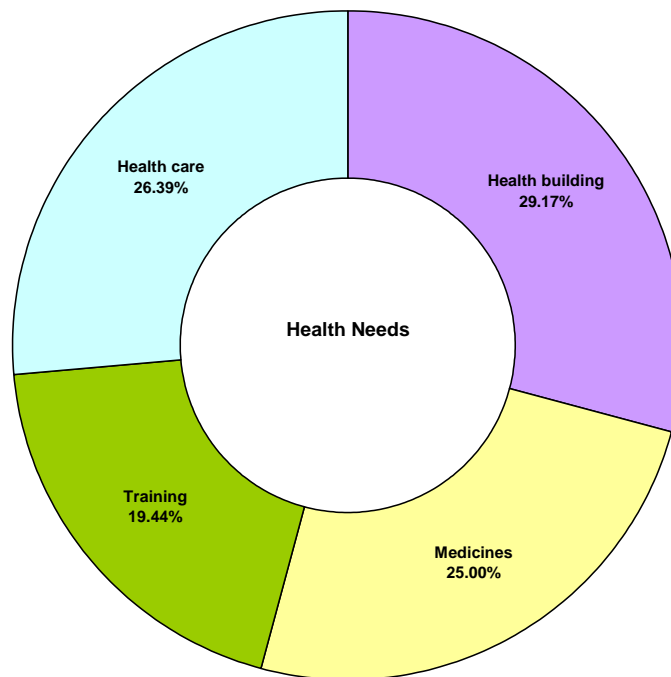
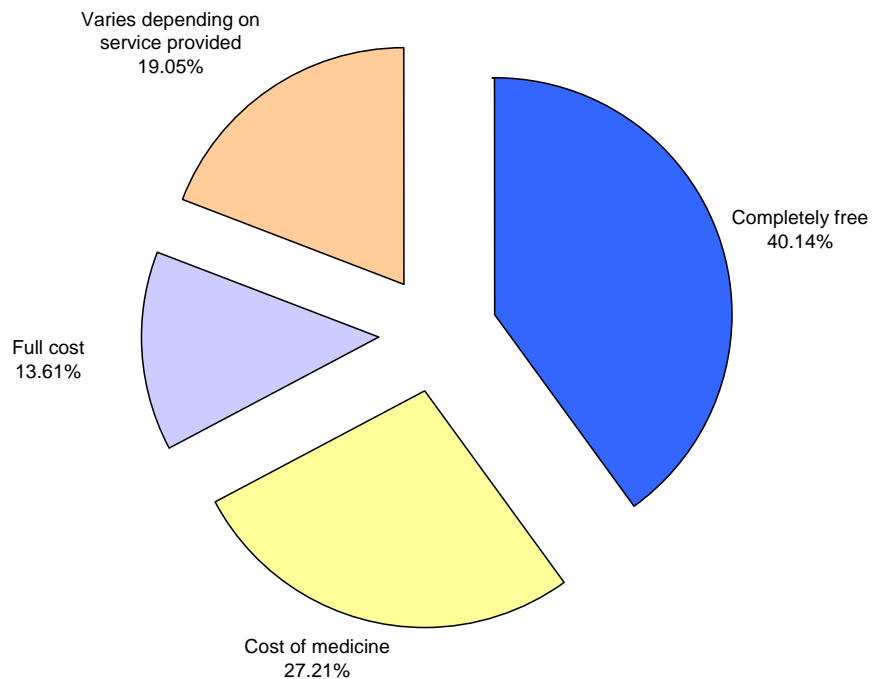


Figure 10: Percentage of health facility fees



In the assessed 206 villages the main health need is health buildings (29.17 %) followed by health care in terms of medical staff (26.39%) and medicine (25%).

Annex 1: Population/household for the assessed villages

State	County	Payam	Village	Current H	Current PP	Returnees H	Returnees PP	IDPs H	IDPs PP	Back Returns H	Back Returns PP	
Northern Bahr El Ghazal	Aweil Centrel	Centrel	Aweil Town	35,714	250,000	1,336	9,353	-	-	-	-	
	Aweil East	Bacc / Bach	Baac	103	620	20	120	-	-	-	-	
	Aweil East	Bacc / Bach	Majok yithou	2,273	15,914	1,714	12,000	-	-	-	-	
	Aweil East	Bacc / Bach	Rumaker	4,285	30,000	787	5,512	-	-	-	-	
	Aweil East	Bacc / Bach	Warawar	750	4,500	416	2,500	-	-	-	-	
	Aweil East	Madhol	Amerjal	211	1,266	81	486	-	-	-	-	
	Aweil East	Madhol	Madhol	718	5,026	171	1,200	-	15	23	161	
	Aweil East	Madhol	Rumrol	449	3,143	142	1,000	-	-	-	-	
	Aweil East	Malual bai	Lieth	250	1,300	100	600	-	-	-	-	
	Aweil East	Malual bai	Malual bai	927	6,489	71	497	5	40	-	-	
	Aweil East	MangarTon	Wanjok	849	5,946	298	2,087	10	100	-	-	
	Aweil East	Mangok	Mangok	427	2,995	136	952	-	-	-	-	
	Aweil East	Wunlang	MalualKuel	1,589	11,109	1,408	9,861	-	-	-	-	
	Aweil East	Wunlang	Manyiel	301	2,110	42	300	-	-	-	-	
	Aweil East	Yargot	Akuem	1,142	8,000	215	1,500	71	500	-	-	
	Aweil East	Yargot	Warlang	429	3,005	134	938	-	-	-	-	
	Aweil East	Yargot	Yargot	300	2,100	114	800	10	50	-	-	
	Aweil North	Ariath	Ariath	371	2,600	186	1,305	-	-	-	-	
	Aweil North	Malual Central	MajakKar	1,000	7,000	333	2,334	-	-	-	-	
	Aweil North	Malual Central	Mayom Deng Deng	760	3,000	150	1,000	-	-	-	-	
	Aweil North	Malual East	Mayem Ulem	2,000	14,000	1,215	8,505	-	-	-	-	
	Aweil North	Malual East	Wathok	571	4,000	285	2,000	-	-	-	-	
		Aweil North	Malual North	Adhal		6,700					-	-

				957		285	2,000	-	-		
	Aweil North	Malual North	Gok Machar	2,357	16,500	1,368	9,578	-	-	-	-
	Aweil North	Malual North	Mangar Ater	80	560	40	280	-	-	-	-
	Aweil North	Malual North	Mayom Angok	1,358	9,700	631	4,420	-	-	-	-
	Aweil North	Malual West	Majak Bai	2,135	14,945	135	945	-	-	-	-
	Aweil West	Ayat West	Nyimbuli	928	6,500	214	1,500	-	-	-	-
	Aweil West	Comjoer East	Wedweil	2,145	15,000	851	6,000	-	-	-	-
	Aweil west	Comjoer west	Chelkou	857	6,000	71	500	-	-	-	-
	Aweil West	Gomjuer Center	Nyamlel	4,285	30,000	1,428	10,000	-	-	-	-
	Aweil West	Mariam West	Maker	1,000	6,000	285	2,000	-	-	-	-
	Aweil West	Mariam West	Udhum	500	3,500	337	2,363	-	-	-	-
Northern Bahr El Ghazal				72,021	499,528	14,999	104,436	96	705	23	161
Southern Kordofan	Dilling County	Julud	Juladbasha	598	5,980	254	2,240	83	830	-	-
	Dilling County	Julud	Kabouk	265	1,800	150	365	30	150	-	-
	Dilling County	Julud	Karkraya	230	1,840	75	610	16	128	15	120
	Dilling County	Julud	Kary	117	819	12	84	9	64	-	-
	Dilling County	Julud	Kitango	263	2,104	100	400	-	-	-	-
	Dilling County	Julud	Mandary	700	4,200	150	900	20	240	40	150
	Dilling County	Katla	Ambaya	70	200	18	80	-	-	-	-
	Dilling County	Katla	Katanga	120	400	28	80	-	-	-	-
	Dilling County	Katla	Kateg	60	420	30	210	-	-	10	2
	Dilling County	Katla	Kolar	56	647	28	260	-	-	13	70
	Dilling County	Katla	Kormborong	60	360	10	60	-	-	-	-
	Dilling County	Katla	Kouknity	41	258	25	75	5	30	6	36
	Dilling County	Salara	Kormoty	155	1,085	25	135	-	-	2	5
	Dilling County	Timien	Fark	600	6,000	50	500	-	-	-	-

Dilling County	Timien	Koya	200	2,000	45	500	124	1,240	-	-
Dilling County	Timien	Kuros	434	6,080	220	2,200	-	-	-	-
Dilling County	Timien	Nakreen	370	2,134	49	245	32	92	19	76
Dilling County	Timien	Toker	389	4,423	35	94	-	-	-	-
Dilling County	Timien	Tukoung	286	2,000	70	280	-	-	-	-
Dilling Locality	Alfrashaya	Deliba	208	1,248	63	246	60	360	42	200
Dilling Locality	Alfrashaya	Elsubi	491	4,000	83	500	13	50	-	-
Dilling Locality	Alfrashaya	Um Dura	50	400	12	55	10	40	-	-
Dilling Locality	Kurgul	Angarko	380	1,900	4	20	120	300	-	-
Dilling Locality	Kurgul	Atou	75	1,400	20	69	-	-	-	-
Dilling Locality	Kurgul	Kabeela	135	810	70	420	-	-	-	6
Dilling Locality	Kurgul	Kagala	100	700	6	40	-	-	35	5
Dilling Locality	kurgul	Katang	428	3,852	73	292	3	6	4	7
Dilling Locality	Kurgul	Ras Elfeel	542	3,659	420	2,529	32	134	-	-
Dilling Locality	Kurgul	Regulmarfeen	111	888	91	455	9	54	-	-
Dilling Locality	Kurgul	Shingl	49	294	18	57	-	-	-	-
Dilling Locality	kurgul	Fagosa	116	812	7	49	13	-	-	-
Dilling Locality	Mandal	Bady	615	6,765	48	240	35	240	-	-
Dilling Locality	Mandal	Eljukba	329	2,580	5	40	9	72	6	48
Dilling Locality	Mandal	Mandal Adlan	350	900	30	150	-	-	-	-
Dilling Locality	Mandal	MandalWolal	3,500	31,000	30	150	20	40	-	-
Dilling Locality	Salara	Elfoss	115	1,150	50	500	6	41	-	-
Dilling Locality	Salara	EIKouk	400	4,000	35	180	-	-	-	-
Dilling Locality	Salara	FundaAry	329	2,857	130	650	20	80	-	-
Dilling Locality	Salara	Karko	1,200	7,200	600	3,600	50	300	15	190
Dilling Locality	Salara	Klara	403	3,224	10	53	-	-	-	-

Dilling Locality	Salara	Klara foni	170	1,700	15	150	-	-	-	-
Dilling Locality	Salara	Kujuria Gukba	13	100	13	100	-	-	-	-
Dilling Locality	Salara	KujuriaZarga(Kujuria)	522	4,698	104	416	29	180	-	-
Dilling Locality	Salara	Nitil	136	953	17	136	-	-	-	-
Dilling Locality	Salara	ReifiSalara	600	5,000	150	450	-	-	15	75
Dilling Locality	Salara	Sana	90	720	43	170	-	-	-	-
Dilling Locality	Salara	SubiElmujled	31	200	14	56	13	50	-	-
Dilling Locality	Salara	TundiaAfong	420	2,560	320	1,600	80	640	-	-
Dilling Locality	Salara	TundiaFarsh	235	1,080	115	920	-	-	18	144
Dilling Locality	Salara	TundiaGaw	83	581	43	217	2	7	-	-
Dilling Locality	Salara	TundiaKoshul	54	379	35	210	-	-	4	13
Dilling Locality	Salara	TundiaWarange	100	800	50	130	-	-	-	-
Dilling Locality	Waly	Abusaida	701	4,907	259	1,036	4	30	7	36
Dilling Locality	Waly	Bobay(Elsuk)	200	1,000	10	50	-	-	-	-
Dilling Locality	Waly	Kamty	516	4,128	12	96	4	32	-	-
Dilling Locality	Waly	Omkrum	514	3,598	184	736	23	92	-	-
Kadugli	Buram	Abuhashim	287	2,000	152	1,000	-	-	-	-
Kadugli	Eastern Rural	Dara	170	1,020	70	420	-	-	4	24
Kadugli	Eastern Rural	Elafain	115	815	13	-	-	-	-	-
Kadugli	Eastern Rural	Elkuek	1,250	7,500	37	222	250	1,500	-	-
Kadugli	Eastern Rural	Elshaier Eltomat	47	329	2	5	6	24	-	-
Kadugli	Eastern Rural	Eltuma	98	686	34	204	13	52	9	36
Kadugli	Eastern Rural	Khiega jero	235	1,340	10	60	84	200	-	-
Kadugli	Eastern Rural	Khiega Temoro	1,100	6,600	300	1,800	200	1,200	-	-
Kadugli	Eastern Rural	Lajook	700	4,200	4	24	-	-	-	-
Kadugli	Eastern Rural	Saraf Eldie	800	4,800	13	78	-	-	-	-

Kadugli	Ngroban	Alatmor	750	4,500	100	600	30	180	-	-
Kadugli	Ngroban	Elhamra	834	5,000	60	360	80	480	-	-
Kadugli	Ngroban	Umsardiba	700	4,200	140	840	23	138	-	-
Kadugli	Petrol	Damik	350	3,500	12	60	-	-	-	-
Kadugli	Petrol	Elbardab	512	4,096	3	12	67	750	-	-
Kadugli	Petrol	Eltaba	250	1,500	15	100	10	60	-	-
Kadugli	Petrol	Harazaya Masang	232	2,000	115	705	33	100	12	42
Kadugli	Petrol	Hilt Borno	299	1,794	36	216	15	91	-	-
Kadugli	Petrol	Kanga	104	600	41	200	1	9	20	4
Kadugli	Petrol	Khiega Elkhiehl	220	2,600	117	670	-	-	6	24
Kadugli	Petrol	Lima/Leema	75	370	4	30	-	-	-	-
Kadugli	Petrol	Mashaiesh	345	4,000	45	300	-	-	-	-
Kadugli	Petrol	Miri Bara	174	1,566	26	130	2	18	-	-
Kadugli	Petrol	Sogoli	64	380	25	45	-	-	-	-
Kadugli County	Damama	Daloka	115	1,150	44	177	5	17	7	18
Kadugli County	Damama	Kafeena	370	2,590	154	924	4	27	-	-
Kadugli County	Damama	Kulolu	41	285	23	150	10	31	-	-
Kadugli County	Damama	Shat Ammzarig	947	9,000	416	2,500	150	600	15	70
Kadugli County	Damama	Shat Damam	801	7,226	701	4,000	100	342	4	32
Kadugli County	Ngroban	Abuliela	660	3,960	260	1,560	7	35	-	-
Kadugli County	Ngroban	Agaburam	1,250	7,250	1,000	6,000	-	-	-	-
Kadugli County	Ngroban	Kororak	800	4,000	100	500	50	300	-	-
Kadugli County	Ngroban	Ngorban	1,600	8,000	900	5,500	-	-	-	-
Kadugli County	Ngroban	Sharbo	448	3,034	213	1,379	7	12	15	45
Kadugli County	Ngroban	Umdurain	500	4,000	300	3,500	6	30	-	-
Kadugli County	Saraf Jamous	Achron	321	2,889	30	150	-	-	-	-

Kadugli County	Saraf Jamous	Dabkor	210	760	110	660	-	-	-	-
Kadugli County	Saraf Jamous	Elarada	450	2,700	12	30	50	300	-	-
Kadugli County	Saraf Jamous	Elor	220	1,740	126	630	22	110	-	-
Kadugli County	Saraf Jamous	Saraf Jamous	272	1,904	94	564	79	316	-	-
Kadugli County	Saraf Jamous	Togorgo	38	160	15	40	-	-	-	-
Kadugli County	Saraf Jamous	Tori	530	3,891	270	1,550	6	50	-	-
Kadugli County	Saraf Jamous	Tucho	65	390	40	110	-	-	-	-
Kadugli Locality	Buram	Al Reika	690	9,000	160	750	70	250	-	-
Kadugli Locality	Buram	El Hamara	74	510	27	170	10	35	-	-
Kadugli Locality	Buram	Elmasakeen Towal	312	2,800	233	1,400	10	50	-	-
Kadugli Locality	Buram	Faro	149	959	50	550	9	29	5	20
Kadugli Locality	Buram	Kaga	2,100	15,000	1,400	10,000	-	-	-	-
Kadugli Locality	Buram	Traway	280	2,200	112	370	57	300	-	-
Kadugli Locality	Buram	Tuna	696	4,285	114	500	49	147	97	-
Rashad	Heiban	Kuduru	90	900	6	30	15	100	-	-
Rashad	Irral	Tundly	20	250	10	80	-	-	-	-
Rashad County	Heiban	Aball	163	978	16	100	50	97	20	60
Rashad County	Heiban	Ondw/Kito	429	3,000	146	900	30	100	-	-
Rashad County	Ildo	Aiery	230	500	30	90	-	-	-	-
Rashad County	Ildo	Kachama Sharg	57	400	29	116	-	-	37	166
Rashad County	Ildo	Kachama West	50	481	20	181	-	-	-	-
Rashad County	Ildo	Kauda South	541	3,500	138	435	100	370	-	-
Rashad County	Ildo	Koulow	10	70	5	50	-	-	-	-
Rashad County	Ildo	Kudi	626	5,000	143	800	18	100	-	-
Rashad County	Ildo	Kujur Shabeia	98	686	69	200	2	5	23	71
Rashad County	Ildo	Kurji(Kurchi)	450	2,700	200	1,200	20	120	-	-

Rashad County	Ildo	Kurubera	57	400	27	150	3	7	-	-	
Rashad County	Ildo	Kurundi	52	350	6	50	-	-	-	-	
Rashad County	Ildo	Sharbor	690	4,830	132	971	37	185	89	356	
Rashad County	Ildo	Taror	100	637	40	250	-	-	-	-	
Rashad County	Ildo	Tuchi	79	596	27	116	-	-	4	15	
Rashad County	Irral	Ardi Kinaan	139	950	6	25	10	35	-	-	
Rashad County	Irral	Gemeizaia	197	1,700	30	142	24	120	-	-	
Rashad County	Irral	Hajar Bako	265	2,942	58	500	26	150	-	-	
Rashad County	Irral	Hajar Medani	150	1,352	101	788	30	108	-	-	
Rashad County	Irral	Hajer Teia	49	392	15	100	17	90	7	21	
Rashad County	Irral	Karely	225	2,000	23	112	10	35	20	60	
Rashad County	Irral	Ouyea	200	1,200	60	120	40	141	-	-	
Rashad County	Irral	Riala North	279	2,500	64	500	60	1,000	-	-	
Rashad County	Irral	Riala Village	346	2,200	40	200	53	210	-	-	
Rashad County	Irral	Saraf Nelia	49	290	12	64	15	80	-	-	
Rashad County	Irral	Ummjang	98	900	22	200	40	277	-	-	
Southern Kordofan			48,714	361,576	14,316	86,301	2,989	16,635	645	2,247	
Unity	Abiemnom	Awar Piny	Lual Amek	20	162	2	13	8	41	-	
	Abiemnom	Awar Piny	Payang	24	254	3	20	4	22	7	25
	Abiemnom	Awar Piny	Rial Bek	71	683	54	380	5	25	13	44
	Abiemnom	Awar Piny	Rumyar	33	348	10	70	11	56	13	46
	Abiemnom	Bang bang	Abang Wot	65	573	6	43	51	254	-	-
	Abiemnom	Bang bang	Pangok	313	2,959	4	27	269	1,343	8	27
	Abiemnom	Bang bang	Pathiew	39	433	7	51	21	106	27	93
	Abiemnom	Manajoka	Lor Ping	662	9,003	2	11	660	3,300	-	-
	Abiemnom	Manajoka	Wunriam	21	217	5	35	2	10	27	96

	Mayom	Mankien	Mankien	1,350	15,390	338	2,363	281	1,406	9	32
	Mayom	Mankien	Taam	1,250	15,625	40	280	229	1,145	4	14
	Mayom	Mankien	Thuolek	2,615	36,349	12	84	200	1,000	35	123
	Mayom	RouthnyiBol	Kerial	1,204	16,986	59	415	366	1,830	71	249
	Mayom	RouthnyiBol	Koatna	2,207	19,864	134	941	141	703	30	105
	Mayom	RouthnyiBol	RouthnyiBol	752	8,274	78	549	263	1,315	300	1,050
	Mayom	Wanakai	Buoth	2,982	26,835	53	373	216	1,082	20	70
	Mayom	Wanakai	luathjuat	776	8,531	29	206	344	1,722		-
	Mayom	Wanakai	Thargena	1,156	11,787	27	189	120	599	40	138
	Mayom	Wanakai	Wangkai	3,050	27,450	364	2,548	644	3,222	3	9
	Rubkona	Chieng chuol	Chuor	665	4,655	32	221	214	1,069	2	8
	Rubkona	Chieng chuol	Toch Luak	1,400	15,400	210	1,470	240	1,200	3	11
	Rubkona	Chotchara	Nyaromna	723	7,808	117	816	114	569	2	7
	Rubkona	Chotchara	WangRial Town	735	9,554	70	492	115	574	3	9
	Rubkona	Nhialdiu	Biel Town	1,966	26,267	150	1,051	603	3,016	1,244	4,355
	Rubkona	Nhialdiu	Boryiam	566	7,307	52	364	110	550	4	15
	Rubkona	Nhialdiu	Kur	1,416	11,326	70	490	538	2,689	2	7
	Rubkona	Nhialdiu	Wang Luh	1,560	15,600	91	634	586	2,931	26	92
Unity				27,620	299,641	2,019	14,136	6,356	31,779	1,892	6,621
Warrab	Gogrial East	Patuan west	Lonyaker	5,541	33,250	1,007	7,049	333	2,331	-	-
	Gogrial West	Akon	Akon(Akom)	1,285	9,000	439	2,636	70	700	-	-
	Gogrial West	Alek	Alek	2,285	16,000	800	8,000	200	1,200	-	-
	Gogrial West	Kuac North	Kuajok	12,857	90,000	800	8,000	-	-	-	-
	Gogrial West	Kuac South	Yimliet	333	2,000	100	500	-	-	-	-
	Tonj North	Warrap	Warrap town	2,500	54,000	1,000	4,080	300	2,100	-	-
	Tonj South	Tonj	Tonj	2,500	20,000	833	5,000	-	-	-	-

	Twic	Turalei	Turalei	17,142	120,000	12,857	90,000	13	75	-	-
Warrab				44,443	344,250	17,836	125,265	916	6,406	-	-
Western Bahr El Ghazal	Jur River	Kangi	Kangi	850	6,000	571	4,000	-	-	-	-
	Jur River	Thar kueng	Thar kueng	1,268	8,875	768	5,235	-	-	-	-
	Jur River	Udici	Udici	642	4,500	200	1,400	-	-	-	-
Western Bahr E Ghazal				2,760	19,375	1,539	10,635	-	-	-	-
Grand Total				195,558	1,524,370	50,709	340,773	10,357	55,525	2,560	9,029

Annex 2: Main returnees' settlement type at the village of return

State	County	Payam	Village	Returnees Settlement
Northern Bahr El Ghazal	Aweil Centrel	Centrel	Aweil Town	In own (rehabilitated) shelter
	Aweil East	Bacc / Bach	Majok yithou	New shelters
	Aweil East	Bacc / Bach	Rumaker	In own (rehabilitated) shelter
	Aweil East	Bacc / Bach	Baac	With relatives or friends
	Aweil East	Bacc / Bach	Warawar	With relatives or friends
	Aweil East	Madhol	Amerjal	In own (rehabilitated) shelter
	Aweil East	Madhol	Madhol	With relatives or friends
	Aweil East	Madhol	Rumrol	In own (rehabilitated) shelter
	Aweil East	Malual bai	Lieth	With relatives or friends
	Aweil East	Malual bai	Malual bai	New shelters
	Aweil East	MangarTon	Wanjok	With relatives or friends
	Aweil East	Mangok	Mangok	New shelters
	Aweil East	Wunlang	MalualKuel	In own (rehabilitated) shelter
	Aweil East	Wunlang	Manyiel	With relatives or friends
	Aweil East	Yargot	Akuem	With relatives or friends
	Aweil East	Yargot	Warlang	New shelters
	Aweil East	Yargot	Yargot	With relatives or friends
	Aweil North	Ariath	Ariath	New shelters
	Aweil North	Malual Central	MajakKar	New shelters
	Aweil North	Malual Central	Mayom Deng Deng	In own (rehabilitated) shelter
	Aweil North	Malual East	Mayem Ulem	New shelters
	Aweil North	Malual East	Wathok	With relatives or friends
	Aweil North	Malual North	Adhal	New shelters
	Aweil North	Malual North	Gok Machar	In own (rehabilitated) shelter
	Aweil North	Malual North	Mangar Ater	With relatives or friends
	Aweil North	Malual North	Mayom Angok	New shelters
	Aweil west	Ayat West	Nyimbuli	With relatives or friends
	Aweil west	Comjoer east	Wedweil	With relatives or friends
	Aweil west	Comjoer west	Chelkou	With relatives or friends
	Aweil west	Gomjor Center	Nyamlel	With relatives or friends

	Aweil west	Mariam West	Udhum	New shelters
	Aweil west	Mariam West	Maker	With relatives or friends
	Awiel North	Malual West	Majak Bai	With relatives or friends
Southern Kordofan	Dilling County	gulud	Mandary	In own (rehabilitated) shelter
	Dilling County	Julud	Juladbasha	In own (rehabilitated) shelter
	Dilling County	Julud	Kabouk	In own (rehabilitated) shelter
	Dilling County	Julud	Karkraya	New shelters
	Dilling County	Julud	Kary	In own (rehabilitated) shelter
	Dilling County	Julud	Kitango	In own (rehabilitated) shelter
	Dilling County	Katla	Ambaya	In own (rehabilitated) shelter
	Dilling County	Katla	Katanga	With relatives or friends
	Dilling County	Katla	Kateg	With relatives or friends
	Dilling County	Katla	Kolar	With relatives or friends
	Dilling County	Katla	Kormborong	In own (rehabilitated) shelter
	Dilling County	Katla	Kouknity	In own (rehabilitated) shelter
	Dilling County	Salara	Kormoty	In own (rehabilitated) shelter
	Dilling County	Timien	Fark	New shelters
	Dilling County	Timien	Koya	
	Dilling County	Timien	Kuros	In own (rehabilitated) shelter
	Dilling County	Timien	Nakreen	In own (rehabilitated) shelter
	Dilling County	Timien	Toker	In own (rehabilitated) shelter
	Dilling County	Timien	Tukoung	In own (rehabilitated) shelter
	Dilling Locality	Alfrashaya	Deliba	In own (rehabilitated) shelter
	Dilling Locality	Alfrashaya	Elsubi	In own (rehabilitated) shelter
	Dilling Locality	Farshaya	Um Dura	In own (rehabilitated) shelter
	Dilling Locality	Kurgul	Angarko	With relatives or friends
	Dilling Locality	Kurgul	Atou	In own (rehabilitated) shelter
	Dilling Locality	Kurgul	Kabeela	New shelters
	Dilling Locality	Kurgul	Kagala	In own (rehabilitated) shelter
	Dilling Locality	kurgul	Katang	In own (rehabilitated) shelter
	Dilling Locality	Kurgul	Ras Elfeel	In own (rehabilitated) shelter
	Dilling Locality	Kurgul	Regulmarfeen	In own (rehabilitated) shelter
	Dilling Locality	Kurgul	Shingl	In own (rehabilitated) shelter
Dilling Locality	kurgul	Fagosa	New shelters	

Dilling Locality	Mandal	Bady	
Dilling Locality	Mandal	Eljukba	In own (rehabilitated) shelter
Dilling Locality	Mandal	Mandal Adlan	In own (rehabilitated) shelter
Dilling Locality	Mandal	MandalWolal	In own (rehabilitated) shelter
Dilling Locality	salara	Elfoss	In own (rehabilitated) shelter
Dilling Locality	Salara	EIKouk	With relatives or friends
Dilling Locality	Salara	FundaAry	In own (rehabilitated) shelter
Dilling Locality	salara	Karko	With relatives or friends
Dilling Locality	Salara	Klara	New shelters
Dilling Locality	salara	Klara foni	In own (rehabilitated) shelter
Dilling Locality	Salara	Kujurja Gukba	In own (rehabilitated) shelter
Dilling Locality	Salara	KujurjaZarga(Kujurja)	In own (rehabilitated) shelter
Dilling Locality	Salara	Nitil	In own (rehabilitated) shelter
Dilling Locality	salara	ReifiSalara	In own (rehabilitated) shelter
Dilling Locality	salara	Sana	In own (rehabilitated) shelter
Dilling Locality	Salara	SubiElmujled	With relatives or friends
Dilling Locality	Salara	TundiaAfong	With relatives or friends
Dilling Locality	Salara	TundiaFarsh	With relatives or friends
Dilling Locality	Salara	TundiaGaw	With relatives or friends
Dilling Locality	Salara	TundiaKoshul	In own (rehabilitated) shelter
Dilling Locality	Salara	TundiaWarange	In own (rehabilitated) shelter
Dilling Locality	Waly	Abusaida	In own (rehabilitated) shelter
Dilling Locality	Waly	Bobay(Elsuk)	In own (rehabilitated) shelter
Dilling Locality	Waly	Kamty	With relatives or friends
Dilling Locality	Waly	Omkrom	In own (rehabilitated) shelter
Kadugli	Buram	Abuhashim	In own (rehabilitated) shelter
Kadugli	Eastern Rural	Dara	In own (rehabilitated) shelter
Kadugli	Eastern Rural	Elafain	In own (rehabilitated) shelter
Kadugli	Eastern Rural	Elkuek	In own (rehabilitated) shelter
Kadugli	Eastern Rural	Elshaier Eltomat	
Kadugli	Eastern Rural	Eltuma	With relatives or friends
Kadugli	Eastern Rural	Khiega jero	In own (rehabilitated) shelter
Kadugli	Eastern Rural	Khiega Temoro	New shelters
Kadugli	Eastern Rural	Lajook	In own (rehabilitated) shelter

Kadugli	Eastern Rural	Saraf Eldie	With relatives or friends
Kadugli	Ngroban	Alatmor	In own (rehabilitated) shelter
Kadugli	Ngroban	Elhamra	In own (rehabilitated) shelter
Kadugli	Ngroban	Umsardiba	In own (rehabilitated) shelter
Kadugli	Petrol	Damik	In own (rehabilitated) shelter
Kadugli	Petrol	Elbardab	
Kadugli	Petrol	Eltaba	In own (rehabilitated) shelter
Kadugli	Petrol	Harazaya Masang	With relatives or friends
Kadugli	Petrol	Hilt Borno	With relatives or friends
Kadugli	Petrol	Kanga	
Kadugli	Petrol	Khiega Elkhiehl	In own (rehabilitated) shelter
Kadugli	Petrol	Lima/Leema	In own (rehabilitated) shelter
Kadugli	Petrol	Mashaiesh	With relatives or friends
Kadugli	Petrol	Miri Bara	In own (rehabilitated) shelter
Kadugli	Petrol	Sogoli	
Kadugli County	Saraf Jamous	Saraf Jamous	With relatives or friends
Kadugli County	Damam	Kafeena	With relatives or friends
Kadugli County	Damam	Kulolu	New shelters
Kadugli County	Damam	Shat Ammzarig	With relatives or friends
Kadugli County	Damam	Shat Damam	With relatives or friends
Kadugli County	Damama	Daloka	With relatives or friends
Kadugli County	Ngroban	Abuliela	With relatives or friends
Kadugli County	Ngroban	Agaburam	With relatives or friends
Kadugli County	Ngroban	Kororak	
Kadugli County	Ngroban	Ngorban	With relatives or friends
Kadugli County	Ngroban	Sharbo	With relatives or friends
Kadugli County	Ngroban	Umdurain	With relatives or friends
Kadugli County	Saraf Jamous	Achron	With relatives or friends
Kadugli County	Saraf Jamous	Dabkor	With relatives or friends
Kadugli County	Saraf Jamous	Elarada	With relatives or friends
Kadugli County	Saraf Jamous	Elor	With relatives or friends
Kadugli County	Saraf Jamous	Togorgo	With relatives or friends
Kadugli County	Saraf Jamous	Tori	With relatives or friends
Kadugli County	Saraf Jamous	Tucho	With relatives or friends

Kadugli Locality	Buram	Al Reika	New shelters
Kadugli Locality	Buram	El Hamara	New shelters
Kadugli Locality	Buram	Elmasakeen Towal	New shelters
Kadugli Locality	Buram	Faro	With relatives or friends
Kadugli Locality	Buram	Kaga	With relatives or friends
Kadugli Locality	Buram	Traway	New shelters
Kadugli Locality	Buram	Tuna	In empty shelters of others
Rashad County	Heiban	Kuduru	With relatives or friends
Rashad County	Irral	Tundly	New shelters
Rashad County	Heiban	Aball	With relatives or friends
Rashad County	Heiban	Ondw/Kito	With relatives or friends
Rashad County	Ildo	Aiery	In own (rehabilitated) shelter
Rashad County	Ildo	Kachama Sharg	
Rashad County	Ildo	Kachama West	In own (rehabilitated) shelter
Rashad County	Ildo	Kauda South	New shelters
Rashad County	Ildo	Koulow	In own (rehabilitated) shelter
Rashad County	Ildo	Kudi	With relatives or friends
Rashad County	Ildo	Kujur Shabeia	In own (rehabilitated) shelter
Rashad County	Ildo	Kurji(Kurchi)	With relatives or friends
Rashad County	Ildo	Kurubera	In own (rehabilitated) shelter
Rashad County	Ildo	Kurundi	In own (rehabilitated) shelter
Rashad County	Ildo	Sharbor	In own (rehabilitated) shelter
Rashad County	Ildo	Taror	In own (rehabilitated) shelter
Rashad County	Ildo	Tuchi	In own (rehabilitated) shelter
Rashad County	Irral	Ardi Kinaan	With relatives or friends
Rashad County	Irral	Gemeizaia	New shelters
Rashad County	Irral	Haiban Village	With relatives or friends
Rashad County	Irral	Hajar Bako	With relatives or friends
Rashad County	Irral	Hajar Medani	New shelters
Rashad County	Irral	Hajer Teia	With relatives or friends
Rashad County	Irral	Karely	New shelters
Rashad County	Irral	Ouyea	New shelters
Rashad County	Irral	Riala North	With relatives or friends
Rashad County	Irral	Riala Village	New shelters

	Rashad County	Irral	Saraf Nelia	New shelters
	Rashad County	Irral	Ummjang	New shelters
Warrab	Gogrial east	Patuan west	Lonyaker	With relatives or friends
	Gogrial West	Akon	Akon(Akom)	With relatives or friends
	Gogrial West	Alek	Alek	With relatives or friends
	Gogrial West	Kuac North	Kuajok	With relatives or friends
	Gogrial West	Kuac South	Yimliet	With relatives or friends
	Tonj north	Warrap	Warrap town	With relatives or friends
	Tonj south	Tonj	Tonj	With relatives or friends
	Twic	Turalei	Turalei	With relatives or friends
Western Bahr El Ghazal	Jur River	Kangi	Kangi	With relatives or friends
	Jur River	Thar kueng	Thar kueng	With relatives or friends
	Jur River	Udici	Udici	With relatives or friends

Annex 3: Rehabilitation signs and main village need for rehabilitation

State	County	Payam	Village	Signs of Rehabilitation	Village Needs
Northern Bahr El Ghazal	Aweil Centrel	Centrel	Aweil Town	Yes	Grass/Thatch
	Aweil East	Bacc / Bach	Majok yithou	Yes	Plastic Sheets
	Aweil East	Bacc / Bach	Rumaker	Yes	Plastic Sheets
	Aweil East	Bacc / Bach	Baac	Yes	Plastic Sheets
	Aweil East	Bacc / Bach	Warawar	Yes	Plastic Sheets
	Aweil East	Madhol	Amerjal	No	Plastic Sheets
	Aweil East	Madhol	Madhol	No	Plastic Sheets
	Aweil East	Madhol	Rumrol	No	Plastic Sheets
	Aweil East	Malual bai	Lieth	No	Grass/Thatch
	Aweil East	Malual bai	Malual bai	No	Plastic Sheets
	Aweil East	MangarTon	Wanjok	Yes	Grass/Thatch
	Aweil East	Mangok	Mangok	Yes	Plastic Sheets
	Aweil East	Wunlang	MalualKuel	Yes	Plastic Sheets
	Aweil East	Wunlang	Manyiel	No	Plastic Sheets
	Aweil East	Yargot	Akuem	Yes	Plastic Sheets
	Aweil East	Yargot	Warlang		Plastic Sheets
	Aweil East	Yargot	Yargot	Yes	Plastic Sheets
	Aweil North	Ariath	Ariath	Yes	Plastic Sheets
	Aweil North	Malual Central	MajakKar	Yes	Plastic Sheets
	Aweil North	Malual Central	Mayom Deng Deng	No	Plastic Sheets
	Aweil North	Malual East	Mayem Ulem	Yes	Plastic Sheets
	Aweil North	Malual East	Wathok		Grass/Thatch
	Aweil North	Malual North	Adhal		Plastic Sheets
	Aweil North	Malual North	Gok Machar	Yes	Plastic Sheets
	Aweil North	Malual North	Mangar Ater	Yes	Plastic Sheets
	Aweil North	Malual North	Mayom Angok		Plastic Sheets
	Aweil west	Ayat West	Nyimbuli		Plastic Sheets
	Aweil west	Comjoer east	Wedweil	No	Plastic Sheets
	Aweil west	Comjoer west	Chelkou	Yes	
	Aweil west	Gomjor Center	Nyamlel	Yes	Plastic Sheets
	Aweil west	Mariam West	Udhum		Plastic Sheets

	Aweil west	Mariam West	Maker	Yes	Grass/Thatch
	Aweil North	Malual West	Majak Bai	No	Plastic Sheets
Southern Kordofan	Dilling County	gulud	Mandary	Yes	Plastic Sheets
	Dilling County	Julud	Juladbasha	Yes	Grass/Thatch
	Dilling County	Julud	Kabouk	Yes	Grass/Thatch
	Dilling County	Julud	Karkraya	Yes	Grass/Thatch
	Dilling County	Julud	Kary	Yes	Grass/Thatch
	Dilling County	Julud	Kitango	Yes	Grass/Thatch
	Dilling County	Katla	Ambaya	Yes	Grass/Thatch
	Dilling County	Katla	Katanga	Yes	Grass/Thatch
	Dilling County	Katla	Kateg	Yes	Grass/Thatch
	Dilling County	Katla	Kolar	Yes	Plastic Sheets
	Dilling County	Katla	Kormborong	Yes	Grass/Thatch
	Dilling County	Katla	Kouknity	Yes	Grass/Thatch
	Dilling County	Salara	Kormoty	Yes	Grass/Thatch
	Dilling County	Timien	Fark	Yes	Grass/Thatch
	Dilling County	Timien	Koya	Yes	Grass/Thatch
	Dilling County	Timien	Kuros	Yes	Grass/Thatch
	Dilling County	Timien	Nakreen	Yes	Grass/Thatch
	Dilling County	Timien	Toker	Yes	Grass/Thatch
	Dilling County	Timien	Tukoung	Yes	Grass/Thatch
	Dilling Locality	Alfrashaya	Deliba	Yes	Grass/Thatch
	Dilling Locality	Alfrashaya	Elsubi	Yes	Grass/Thatch
	Dilling Locality	Farshaya	Um Dura	Yes	Grass/Thatch
	Dilling Locality	Kurgul	Angarko	Yes	Grass/Thatch
	Dilling Locality	Kurgul	Atou	Yes	Grass/Thatch
	Dilling Locality	Kurgul	Kabeela	Yes	Grass/Thatch
	Dilling Locality	Kurgul	Kagala	Yes	Grass/Thatch
	Dilling Locality	kurgul	Katang	Yes	Grass/Thatch
	Dilling Locality	Kurgul	Ras Elfeel	Yes	Grass/Thatch
	Dilling Locality	Kurgul	Regulmarfeen	Yes	Grass/Thatch
	Dilling Locality	Kurgul	Shingl	Yes	Grass/Thatch
Dilling Locality	kurgul	Fagosa	Yes	Grass/Thatch	
Dilling Locality	Mandal	Bady		Grass/Thatch	
Dilling Locality	Mandal	Eljukba	Yes	Grass/Thatch	

Dilling Locality	Mandal	Mandal Adlan	Yes	
Dilling Locality	Mandal	MandaWolal	Yes	Plastic Sheets
Dilling Locality	salara	Elfoss	Yes	Grass/Thatch
Dilling Locality	Salara	ElKouk	Yes	Plastic Sheets
Dilling Locality	Salara	FundaAry	Yes	Grass/Thatch
Dilling Locality	salara	Karko	Yes	Grass/Thatch
Dilling Locality	Salara	Klara	No	Grass/Thatch
Dilling Locality	salara	Klara foni	Yes	Grass/Thatch
Dilling Locality	Salara	Kujurja Gukba	Yes	Grass/Thatch
Dilling Locality	Salara	KujurjaZarga(Kujurja)	Yes	Grass/Thatch
Dilling Locality	Salara	Nitil	Yes	Plastic Sheets
Dilling Locality	salara	ReifiSalara	Yes	Grass/Thatch
Dilling Locality	salara	Sana	Yes	Grass/Thatch
Dilling Locality	Salara	SubiElmujled	Yes	Grass/Thatch
Dilling Locality	Salara	TundiaAfong	Yes	Grass/Thatch
Dilling Locality	Salara	TundiaFarsh	Yes	Grass/Thatch
Dilling Locality	Salara	TundiaGaw	Yes	Grass/Thatch
Dilling Locality	Salara	TundiaKoshul	Yes	Grass/Thatch
Dilling Locality	Salara	TundiaWarange	Yes	
Dilling Locality	Waly	Abusaida	Yes	Grass/Thatch
Dilling Locality	Waly	Bobay(Elsuk)	Yes	Grass/Thatch
Dilling Locality	Waly	Kamty	Yes	Grass/Thatch
Dilling Locality	Waly	Omkrom	Yes	Grass/Thatch
Kadugli	Buram	Abuhashim	Yes	Other
Kadugli	Eastern Rural	Dara	Yes	
Kadugli	Eastern Rural	Elafain	Yes	
Kadugli	Eastern Rural	Elkuek	Yes	
Kadugli	Eastern Rural	Elshaier Eltomat		
Kadugli	Eastern Rural	Eltuma		Grass/Thatch
Kadugli	Eastern Rural	Khiega jero	Yes	
Kadugli	Eastern Rural	Khiega Temoro	Yes	
Kadugli	Eastern Rural	Lajook	Yes	Grass/Thatch
Kadugli	Eastern Rural	Saraf Eldie	Yes	Grass/Thatch
Kadugli	Ngroban	Alatmor	Yes	Grass/Thatch
Kadugli	Ngroban	Elhamra	Yes	

Kadugli	Ngroban	Umsardiba	No	
Kadugli	Petrol	Damik	Yes	None
Kadugli	Petrol	Elbardab	Yes	None
Kadugli	Petrol	Eltaba	Yes	
Kadugli	Petrol	Harazaya Masang	Yes	None
Kadugli	Petrol	Hilt Borno	Yes	
Kadugli	Petrol	Kanga	Yes	None
Kadugli	Petrol	Khiega Elkhiehl	Yes	None
Kadugli	Petrol	Lima/Leema	Yes	None
Kadugli	Petrol	Mashaiesh		Grass/Thatch
Kadugli	Petrol	Miri Bara		
Kadugli	Petrol	Sogoli	Yes	Grass/Thatch
Kadugli County	Saraf Jamous	Saraf Jamous	Yes	Plastic Sheets
Kadugli County	Damam	Kafeena	No	Plastic Sheets
Kadugli County	Damam	Kulolu	No	Grass/Thatch
Kadugli County	Damam	Shat Ammzarig	No	Grass/Thatch
Kadugli County	Damam	Shat Damam	Yes	Grass/Thatch
Kadugli County	Damama	Daloka	Yes	Grass/Thatch
Kadugli County	Ngroban	Abuliela	Yes	Grass/Thatch
Kadugli County	Ngroban	Agaburam	No	Grass/Thatch
Kadugli County	Ngroban	Kororak	Yes	
Kadugli County	Ngroban	Ngorban	Yes	
Kadugli County	Ngroban	Sharbo	No	Grass/Thatch
Kadugli County	Ngroban	Umdurain	Yes	Grass/Thatch
Kadugli County	Saraf Jamous	Achron	No	Grass/Thatch
Kadugli County	Saraf Jamous	Dabkor	Yes	
Kadugli County	Saraf Jamous	Elarada	Yes	
Kadugli County	Saraf Jamous	Elor	Yes	Grass/Thatch
Kadugli County	Saraf Jamous	Togorgo	No	Grass/Thatch
Kadugli County	Saraf Jamous	Tori	Yes	Grass/Thatch
Kadugli County	Saraf Jamous	Tucho	Yes	
Kadugli Locality	Buram	Al Reika	No	Grass/Thatch
Kadugli Locality	Buram	El Hamara		Plastic Sheets
Kadugli Locality	Buram	Elmasakeen Towal		Grass/Thatch
Kadugli Locality	Buram	Faro		Grass/Thatch

	Kadugli Locality	Buram	Kaga	No	Other
	Kadugli Locality	Buram	Traway	No	Grass/Thatch
	Kadugli Locality	Buram	Tuna	Yes	Other
	Rashad County	Heiban	Kuduru		Plastic Sheets
	Rashad County	Irral	Tundly	No	Grass/Thatch
	Rashad County	Heiban	Aball	Yes	Grass/Thatch
	Rashad County	Heiban	Ondw/Kito	Yes	Plastic Sheets
	Rashad County	Ildo	Aiery	No	Other
	Rashad County	Ildo	Kachama Sharg		
	Rashad County	Ildo	Kachama West	No	Other
	Rashad County	Ildo	Kauda South	Yes	Grass/Thatch
	Rashad County	Ildo	Koulow	No	Other
	Rashad County	Ildo	Kudi	Yes	Grass/Thatch
	Rashad County	Ildo	Kujur Shabeia	No	Other
	Rashad County	Ildo	Kurji(Kurchi)	No	Grass/Thatch
	Rashad County	Ildo	Kurubera	No	Other
	Rashad County	Ildo	Kurundi	No	Other
	Rashad County	Ildo	Sharbor	Yes	Other
	Rashad County	Ildo	Taror	No	Other
	Rashad County	Ildo	Tuchi	No	Other
	Rashad County	Irral	Ardi Kinaan	Yes	Grass/Thatch
	Rashad County	Irral	Gemeizaia	No	Grass/Thatch
	Rashad County	Irral	Haiban Village		Grass/Thatch
	Rashad County	Irral	Hajar Bako		Grass/Thatch
	Rashad County	Irral	Hajar Medani	Yes	Grass/Thatch
	Rashad County	Irral	Hajer Teia	Yes	Grass/Thatch
	Rashad County	Irral	Karely		Grass/Thatch
	Rashad County	Irral	Ouyea		Grass/Thatch
	Rashad County	Irral	Riala North		Plastic Sheets
	Rashad County	Irral	Riala Village	No	Grass/Thatch
	Rashad County	Irral	Saraf Nelia		Grass/Thatch
	Rashad County	Irral	Ummjang		Plastic Sheets
Warrab	Gogrial east	Patuan west	Lonyaker	Yes	Plastic Sheets
	Gogrial West	Akon	Akon(Akom)	Yes	Grass/Thatch
	Gogrial West	Alek	Alek	Yes	Grass/Thatch

	Gogrial West	Kuac North	Kuajok	Yes	Grass/Thatch
	Gogrial West	Kuac South	Yimliet		Grass/Thatch
	Tonj north	Warrap	Warrap town	Yes	Grass/Thatch
	Tonj south	Tonj	Tonj	Yes	Grass/Thatch
	Twic	Turalei	Turalei	Yes	Grass/Thatch
Western Bahr El Ghazal	Jur River	Kangi	Kangi	Yes	Grass/Thatch
	Jur River	Thar kueng	Thar kueng	Yes	Plastic Sheets
	Jur River	Udici	Udici	Yes	Other



Sudan Mission

Village Assessment Report

State, Southern Kordofan ,Date Of Assessment 5/7/2007

County		Dilling Locality	Payam	Mandal	Village	MandalWolal	E	0	N	0	GPS	
1. Road												
Condition		Good	During Rainy			Road Passable From						
2. Population												
Current HH		3,500	IDPs HH.		20	Returnees HH		30	Back Returns HH.		0	
Current indiv.		31,000	IDPs indiv.		40	Returnees indiv.		150	Back Returns indiv.		0	
Resedent HH		3,450	Percentage Of Returnees		0	Returnees Family Size(Avg)		5	Persons			
Resedent indiv.		30,810	Family Size(Avg)		9	Persons						
3. Food												
availability		Farming	Reasons for food insecurity									
Last Distribution			Assistance by									
Prices Of :												
Sorgum(malwa)		220	SDD		Meat(Kg)		800	SDD				
Oil		200	SDD		Sugar(Kg)		220	SDD				
4. Education												
<i>a. Schools</i>												
No. primary		0	No.secondary		0	Construction			Fees		0	
Needs			Other needs			Reasons for schools Closed		No schools closed				
<i>b. Students</i>												
No. Boys in primary		0	No. Girls in primary		0	No.Teacher		0				
No. Boy in secondary		0	No. Girls in secondary		0							
5. Health												
Type		Health Post	Medicines available		No	Cost		Full cost				
Construction		Brick	Condition		In tact	Main Reported Diseases		Malaria				
Vaccinations Conducted		Meningitis,Polio,Measles				No.HealthAsst		1				
No.Doctor		0	No.Midwife		1	No.MedAsst		0		No.Nurse		0
6. Water												
Available		Yes	Chlorinated		No	Quality		Good				
No. Bladder		0	No. Handpump		3	No.Well		1				
No.Hafeer		0	No.Tanker		0	No.Wadi		0				
Type Of Assistance						Assistance by						
Persons/Water Piont(Bladder,Hafeer,Handpump)		10,333				Persons						
<input type="checkbox"/> WFP <input type="checkbox"/> UNICEF <input type="checkbox"/> UNMAS <input type="checkbox"/> WHO <input type="checkbox"/> UNHCR <input type="checkbox"/> UNMIS <input type="checkbox"/> OTHER _____												
Comments:												



Sudan Mission

Village Assessment Report

State, Southern Kordofan ,Date Of Assessment 6/16/2007

County		Kadugli Localit	Payam	Buram	Village	Katcha	GPS				
						E	29.67413547	N	10.8035825		
1. Road											
Condition		Passable	During Rainy		Passable	Road Passable From					
						Kadugli - Kaga					
2. Population											
Current HH		2,100	IDPs HH.		0	Returnees HH		1,400	Back Returns HH.	0	
Current indiv.		15,000	IDPs indiv.		0	Returnees indiv.		10,000	Back Returns indiv.	0	
Resedent HH		700	Percentage Of Returnees		67	Returnees Family Size(Avg)		7	Persons		
Resedent indiv.		5,000	Family Size(Avg)		7	Persons					
3. Food											
availability		Farming	Reasons for food insecurity			Lack of rain					
Last Distribution			Assistance by								
Prices Of :											
Sorgum(malwa)		3,000	SDD		Meat(Kg)		10,000	SDD			
Oil		2,000	SDD		Sugar(Kg)		1,500	SDD			
4. Education											
<i>a. Schools</i>											
No. primary		1	No.secondary		0	Construction		Brick	Fees	20000	
Needs		Building	Other needs			Reasons for schools Closed				Destroyed / Damage	
<i>b. Students</i>											
No. Boys in primary		250	No. Girls in primary		150	No.Teacher		4			
No. Boy in secondary		0	No. Girls in secondary		0						
5. Health											
Type		Health Post	Medicines available		No	Cost				Full cost	
Construction		Brick	Condition		Damaged	Main Reported Diseases				Measles	
Vaccinations Conducted		Polio	No.HealthAsst		1						
No.Doctor		0	No.Midwife		0	No.MedAsst		0	No.Nurse		0
6. Water											
Available		No	Chlorinated		No	Quality				Poor	
No. Bladder		0	No. Handpump		1	No.Well		7			
No.Hafeer		0	No.Tanker		0	No.Wadi		0			
Type Of Assistance			Assistance by								
Persons/Water Piont(Bladder,Hafeer,Handpump)		15,000								Persons	
<input type="checkbox"/> WFP <input type="checkbox"/> UNICEF <input type="checkbox"/> UNMAS <input type="checkbox"/> WHO <input type="checkbox"/> UNHCR <input type="checkbox"/> UNMIS <input type="checkbox"/> OTHER _____											
Comments:											
The area have UXOS and team of demine are working now											



Sudan Mission

Village Assessment Report

State, Southern Kordofan ,Date Of Assessment 6/16/2007

County		Kadugli County	Payam	Damama	Village	Shat Ammzarig	E	29.77164445	N	10.8138601	
GPS											
1. Road											
Condition	Passable		During Rainy	4X4Required		Road Passable From	Shat Amazarig - Ka				
2. Population											
Current HH	947		IDPs HH.	150		Returnees HH	416		Back Returns HH.	15	
Current indiv.	9,000		IDPs indiv.	600		Returnees indiv.	2,500		Back Returns indiv.	70	
Resedent HH	366		Percentage Of Returnees	28 %		Returnees Family Size(Avg)	6		Persons		
Resedent indiv.	5,830		Family Size(Avg)	10		Persons					
3. Food											
availability	Market			Reasons for food insecurity	NA						
Last Distribution	2003			Assistance by	WFP						
Prices Of :											
Sorgum(malwa)	150		SDD	Meat(Kg)	800		SDD				
Oil	250		SDD	Sugar(Kg)	3,700		SDD				
4. Education											
a. Schools											
No. primary	0		No.secondary	0		Construction			Fees	0	
Needs	Building			Other needs			Reasons for schools Closed				
b. Students											
No. Boys in primary	0		No. Girls in primary	0		No. Teacher	0				
No. Boy in secondary	0		No. Girls in secondary	0							
5. Health											
Type	Clinic		Medicines available			Cost	Cost of medicine only				
Construction	Brick		Condition			Main Reported Diseases	Diarrhoea,Polio,Measles,Malnu				
Vaccinations Conducted			No.HealthAsst	1							
No.Doctor	0		No.Midwife	0		No.MedAsst	1		No.Nurse	2	
6. Water											
Available	No		Chlorinated	No		Quality	Bad				
No. Bladder	0		No. Handpump	0		No.Well	0				
No.Hafeer	0		No.Tanker	0		No.Wadi	0				
Type Of Assistance	Construction of water point			Assistance by	Unicef						
Persons/Water Piont(Bladder,Hafeer,Handpump)	Lack Of Water		Persons								
<input type="checkbox"/> WFP <input type="checkbox"/> UNICEF <input type="checkbox"/> UNMAS <input type="checkbox"/> WHO <input type="checkbox"/> UNHCR <input type="checkbox"/> UNMIS <input type="checkbox"/> OTHER _____											
Comments:											



Sudan Mission

Village Assessment Report

State, Southern Kordofan ,Date Of Assessment 6/17/2007

County		Kadugli Localit	Payam	Buram	Village	Al Reika	E	0	N	0	GPS	
1. Road												
Condition		Passable	During Rainy		4X4Required	Road Passable From		Alahmer - Al Reika				
2. Population												
Current HH		690	IDPs HH.		70	Returnees HH		160	Back Returns HH.		0	
Current indiv.		9,000	IDPs indiv.		250	Returnees indiv.		750	Back Returns indiv.		0	
Resedent HH		460	Percentage Of Returnees		8	%		Returnees Family Size(Avg)		5	Persons	
Resedent indiv.		8,000	Family Size(Avg)		13	Persons						
3. Food												
availability		Food storage	Reasons for food insecurity		No planting							
Last Distribution		2006	Assistance by		WFP							
Prices Of :												
Sorgum(malwa)		100	SDD		Meat(Kg)		700	SDD				
Oil		150	SDD		Sugar(Kg)		350	SDD				
4. Education												
<i>a. Schools</i>												
No. primary		1	No.secondary		0	Construction		Brick	Fees		0	
Needs		Building	Other needs			Reasons for schools Closed						
<i>b. Students</i>												
No. Boys in primary		250	No. Girls in primary		110	No. Teacher		6				
No. Boy in secondary		0	No. Girls in secondary		0							
5. Health												
Type		Clinic	Medicines available		No	Cost		Cost of medicine only				
Construction		Brick	Condition		In tact	Main Reported Diseases		Diarrhoea, Malnutrition				
Vaccinations Conducted		Polio	No. HealthAsst		1							
No. Doctor		0	No. Midwife		2	No. MedAsst		1	No. Nurse		2	
6. Water												
Available		No	Chlorinated		No	Quality		Poor				
No. Bladder		0	No. Handpump		6	No. Well		0				
No. Hafeer		0	No. Tanker		0	No. Wadi		0				
Type Of Assistance			Assistance by		Unicef							
Persons/Water Piont(Bladder,Hafeer,Handpump)		1,500										Persons
<input type="checkbox"/> WFP <input type="checkbox"/> UNICEF <input type="checkbox"/> UNMAS <input type="checkbox"/> WHO <input type="checkbox"/> UNHCR <input type="checkbox"/> UNMIS <input type="checkbox"/> OTHER _____												
Comments:												



Sudan Mission

Village Assessment Report

State, Southern Kordofan ,Date Of Assessment 6/24/2007

County		Kadugli County	Payam	Ngorban	Village	Ngorban	E	30.05816713	N	10.8193147
GPS										
1. Road										
Condition	Passable	During Rainy	4X4Required	Road Passable From	Kurchi - Ngorban					
2. Population										
Current HH	1,600	IDPs HH.	0	Returnees HH	900	Back Returns HH.	0			
Current indiv.	8,000	IDPs indiv.	0	Returnees indiv.	5,500	Back Returns indiv.	0			
Resedent HH	700	Percentage Of Returnees	69	%	Returnees Family Size(Avg)	6	Persons			
Resedent indiv.	2,500	Family Size(Avg)	5	Persons						
3. Food										
availability	None	Reasons for food insecurity	Lack of rain							
Last Distribution	June 2007	Assistance by	Care							
Prices Of :										
Sorgum(malwa)	200	SDD	Meat(Kg)	700	SDD					
Oil	200	SDD	Sugar(Kg)	150	SDD					
4. Education										
a. Schools										
No. primary	1	No.secondary	0	Construction	Brick	Fees	0			
Needs	Building	Other needs		Reasons for schools Closed						
b. Students										
No. Boys in primary	312	No. Girls in primary	200	No. Teacher	5					
No. Boy in secondary	0	No. Girls in secondary	0							
5. Health										
Type		Medicines available	Yes	Cost	Completely free					
Construction	Thatch	Condition	In tact	Main Reported Diseases	Diarrhoea, Meningitis, Polio, Mea					
Vaccinations Conducted	Meningitis, Polio, Measles				No. HealthAsst	4				
No. Doctor	0	No. Midwife	0	No. MedAsst	0	No. Nurse	0			
6. Water										
Available	Yes	Chlorinated	Yes	Quality	Good					
No. Bladder	0	No. Handpump	1	No. Well	0					
No. Hafeer	0	No. Tanker	0	No. Wadi	0					
Type Of Assistance	Construction of water point			Assistance by	Care					
Persons/Water Piont(Bladder,Hafeer,Handpump)	8,000 Persons									
<input type="checkbox"/> WFP <input type="checkbox"/> UNICEF <input type="checkbox"/> UNMAS <input type="checkbox"/> WHO <input type="checkbox"/> UNHCR <input type="checkbox"/> UNMIS <input type="checkbox"/> OTHER _____										
Comments:										
UXOS are available on tops of mountains										



Sudan Mission

Village Assessment Report

State, Southern Kordofan ,Date Of Assessment 8/1/2007

County <input type="text" value="Kadugli"/>		Payam <input type="text" value="Eastern Rural"/>		Village <input type="text" value="Elkewick"/>		GPS E <input type="text" value="0"/> N <input type="text" value="0"/>	
1. Road							
Condition <input type="text" value="Very good"/>		During Rainy <input type="text" value="Passable"/>		Road Passable From <input type="text" value="January - December"/>			
2. Population							
Current HH <input type="text" value="1,250"/>		IDPs HH. <input type="text" value="250"/>		Returnees HH <input type="text" value="37"/>		Back Returns HH. <input type="text" value="0"/>	
Current indiv. <input type="text" value="7,500"/>		IDPs indiv. <input type="text" value="1,500"/>		Returnees indiv. <input type="text" value="222"/>		Back Returns indiv. <input type="text" value="0"/>	
Resedent HH <input type="text" value="963"/>		Percentage Of Returnees <input type="text" value="3"/> %		Returnees Family Size(Avg) <input type="text" value="6"/> Persons			
Resedent indiv. <input type="text" value="5,778"/>		Family Size(Avg) <input type="text" value="6"/> Persons					
3. Food							
availability <input type="text" value="Market"/>		Reasons for food insecurity <input type="text"/>					
Last Distribution <input type="text"/>		Assistance by <input type="text"/>					
Prices Of :							
Sorgum(malwa) <input type="text" value="100"/> SDD		Meat(Kg) <input type="text" value="100"/> SDD					
Oil <input type="text" value="300"/> SDD		Sugar(Kg) <input type="text" value="230"/> SDD					
4. Education							
<i>a. Schools</i>							
No. primary <input type="text" value="2"/>		No.secondary <input type="text" value="0"/>		Construction <input type="text"/>		Fees <input type="text" value="200"/>	
Needs <input type="text" value="Building"/>		Other needs <input type="text"/>		Reasons for schools Closed <input type="text" value="Under construction"/>			
<i>b. Students</i>							
No. Boys in primary <input type="text" value="657"/>		No. Girls in primary <input type="text" value="480"/>		No.Teacher <input type="text" value="12"/>			
No. Boy in secondary <input type="text" value="0"/>		No. Girls in secondary <input type="text" value="0"/>					
5. Health							
Type <input type="text" value="Clinic"/>		Medicines available <input type="text" value="Yes"/>		Cost <input type="text" value="Full cost"/>			
Construction <input type="text"/>		Condition <input type="text" value="In tact"/>		Main Reported Diseases <input type="text" value="Diarrhoea,Meningitis,Polio,Mal"/>			
Vaccinations Conducted <input type="text" value="Meningitis,Polio,Measles"/>		No.HealthAsst <input type="text" value="0"/>					
No.Doctor <input type="text" value="0"/>		No.Midwife <input type="text" value="7"/>		No.MedAsst <input type="text" value="1"/>		No.Nurse <input type="text" value="3"/>	
6. Water							
Available <input type="text" value="Yes"/>		Chlorinated <input type="text" value="No"/>		Quality <input type="text" value="Good"/>			
No. Bladder <input type="text" value="0"/>		No. Handpump <input type="text" value="22"/>		No.Well <input type="text" value="0"/>			
No.Hafeer <input type="text" value="0"/>		No.Tanker <input type="text" value="0"/>		No.Wadi <input type="text" value="0"/>			
Type Of Assistance <input type="text"/>		Assistance by <input type="text" value="Unicef"/>					
Persons/Water Piont(Bladder,Hafeer,Handpump)		<input type="text" value="341"/> Persons					
<input type="checkbox"/> WFP <input type="checkbox"/> UNICEF <input type="checkbox"/> UNMAS <input type="checkbox"/> WHO <input type="checkbox"/> UNHCR <input type="checkbox"/> UNMIS <input type="checkbox"/> OTHER _____							
Comments:							
Serious conflicts with nomads, alleged violation against women							



Sudan Mission

Village Assessment Report

State, Southern Kordofan ,Date Of Assessment 6/24/2007

County		Kadugli County	Payam	Ngroban	Village	Agaburm	E	0	N	0	GPS	
1. Road												
Condition			During Rainy		4X4Required	Road Passable From		Kadugli-Agaburum				
2. Population												
Current HH		1,250	IDPs HH.		0	Returnees HH		1,000	Back Returns HH.		0	
Current indiv.		7,250	IDPs indiv.		0	Returnees indiv.		6,000	Back Returns indiv.		0	
Resedent HH		250	Percentage Of Returnees		83	%		Returnees Family Size(Avg)		6	Persons	
Resedent indiv.		1,250	Family Size(Avg)		6	Persons						
3. Food												
availability		None	Reasons for food insecurity									
Last Distribution		June 2007	Assistance by		WFP / CARE							
Prices Of :												
Sorgum(malwa)		200	SDD		Meat(Kg)		800	SDD				
Oil		250	SDD		Sugar(Kg)		150	SDD				
4. Education												
<i>a. Schools</i>												
No. primary		0	No.secondary		0	Construction				Fees		200
Needs		Building	Other needs				Reasons for schools Closed		Lack of funds			
<i>b. Students</i>												
No. Boys in primary		0	No. Girls in primary		0	No. Teacher		0				
No. Boy in secondary		0	No. Girls in secondary		0							
5. Health												
Type			Medicines available			Cost						
Construction			Condition			Main Reported Diseases		Diarrhoea				
Vaccinations Conducted				No. HealthAsst		0						
No. Doctor		0	No. Midwife		0	No. MedAsst		0	No. Nurse			0
6. Water												
Available		Yes	Chlorinated		Yes	Quality		Good				
No. Bladder		0	No. Handpump		0	No. Well		0				
No. Hafeer		0	No. Tanker		0	No. Wadi		0				
Type Of Assistance		Construction of water point		Assistance by		NCA						
Persons/Water Piont(Bladder,Hafeer,Handpump)		Lack Of Water		Persons								
<input type="checkbox"/> WFP <input type="checkbox"/> UNICEF <input type="checkbox"/> UNMAS <input type="checkbox"/> WHO <input type="checkbox"/> UNHCR <input type="checkbox"/> UNMIS <input type="checkbox"/> OTHER _____												
Comments:												
No Vaccination Health post in the village												



Sudan Mission

Village Assessment Report

State, Southern Kordofan ,Date Of Assessment 6/16/2007

County		Kadugli County	Payam	Damama	Village	Shat Damam	E	29.7527	N	10.8249
GPS										
1. Road										
Condition	Passable	During Rainy		Road Passable From						
2. Population										
Current HH	801	IDPs HH.	100	Returnees HH	701	Back Returns HH.	4			
Current indiv.	7,226	IDPs indiv.	342	Returnees indiv.	4,000	Back Returns indiv.	32			
Resedent HH	-4	Percentage Of Returnees	55	%	Returnees Family Size(Avg)	6	Persons			
Resedent indiv.	2,852	Family Size(Avg)	9	Persons						
3. Food										
availability	Food Storage	Reasons for food insecurity	Lack of rain							
Last Distribution	May2006	Assistance by	Care							
Prices Of :										
Sorgum(malwa)	160	SDD	Meat(Kg)	900	SDD					
Oil	200	SDD	Sugar(Kg)	300	SDD					
4. Education										
<i>a. Schools</i>										
No. primary	2	No.secondary	0	Construction	Tree	Fees	600			
Needs		Other needs		Reasons for schools Closed						
<i>b. Students</i>										
No. Boys in primary	120	No. Girls in primary	66	No.Teacher	5					
No. Boy in secondary	0	No. Girls in secondary	0							
5. Health										
Type	Clinic	Medicines available	No	Cost	Full cost					
Construction	Brick	Condition	In tact	Main Reported Diseases	Diarrhoea, Malnutrition					
Vaccinations Conducted	Polio	No.HealthAsst	0							
No.Doctor	0	No.Midwife	0	No.MedAsst	1	No.Nurse	1			
6. Water										
Available	Yes	Chlorinated	Yes	Quality	Poor					
No. Bladder	0	No. Handpump	2	No.Well	1					
No.Hafeer	1	No.Tanker	0	No.Wadi	0					
Type Of Assistance	Construction of water point			Assistance by	Unicef					
Persons/Water Piont(Bladder,Hafeer,Handpump)	2,409									
<input type="checkbox"/> WFP <input type="checkbox"/> UNICEF <input type="checkbox"/> UNMAS <input type="checkbox"/> WHO <input type="checkbox"/> UNHCR <input type="checkbox"/> UNMIS <input type="checkbox"/> OTHER _____										
Comments:										



Sudan Mission

Village Assessment Report

State, Southern Kordofan ,Date Of Assessment 5/6/2007

County		Dilling Locality	Payam	salara	Village	Karko	E	0	N	0	GPS				
1. Road															
Condition		4X4Required		During Rainy				Road Passable From				Dilling - Karko			
2. Population															
Current HH		1,200		IDPs HH.		50		Returnees HH		600		Back Returns HH.		15	
Current indiv.		7,200		IDPs indiv.		300		Returnees indiv.		3,600		Back Returns indiv.		190	
Resedent HH		535		Percentage Of Returnees		50 %		Returnees Family Size(Avg)		6		Persons			
Resedent indiv.		3,110		Family Size(Avg)		6		Persons							
3. Food															
availability		Farming		Reasons for food insecurity		Na									
Last Distribution		February 2007		Assistance by		CARE									
Prices Of :															
Sorgum(malwa)		150		SDD		Meat(Kg)		700		SDD					
Oil		200		SDD		Sugar(Kg)		120		SDD					
4. Education															
<i>a. Schools</i>															
No. primary		1		No.secondary		0		Construction		Brick		Fees		300	
Needs				Other needs				Reasons for schools Closed		Destroyed / Damage					
<i>b. Students</i>															
No. Boys in primary		300		No. Girls in primary		150		No.Teacher		7					
No. Boy in secondary		0		No. Girls in secondary		0									
5. Health															
Type		KM Hrs		Medicines available				Cost							
Construction		Brick		Condition				Main Reported Diseases				Diarrhoea,Malaria			
Vaccinations Conducted		Meningitis,Polio,Measles		No.HealthAsst		0									
No.Doctor		0		No.Midwife		0		No.MedAsst		1		No.Nurse		0	
6. Water															
Available				Chlorinated				Quality							
No. Bladder		0		No. Handpump		0		No.Well		0					
No.Hafeer		0		No.Tanker		0		No.Wadi		0					
Type Of Assistance				Assistance by											
Persons/Water Piont(Bladder,Hafeer,Handpump)				Lack Of Water		Persons									
<input type="checkbox"/> WFP <input type="checkbox"/> UNICEF <input type="checkbox"/> UNMAS <input type="checkbox"/> WHO <input type="checkbox"/> UNHCR <input type="checkbox"/> UNMIS <input type="checkbox"/> OTHER _____															
Comments:															



Sudan Mission

Village Assessment Report

State, Southern Kordofan ,Date Of Assessment 7/6/2007

County		Dilling Locality	Payam	Mandal	Village	MandalBadi	E	0	N	0	GPS	
1. Road												
Condition		4X4Required	During Rainy		Impassable	Road Passable From						
2. Population												
Current HH		615	IDPs HH.		35	Returnees HH		48	Back Returns HH.		0	
Current indiv.		6,765	IDPs indiv.		240	Returnees indiv.		240	Back Returns indiv.		0	
Resedent HH		532	Percentage Of Returnees		4	%		Returnees Family Size(Avg)		5	Persons	
Resedent indiv.		6,285	Family Size(Avg)		11	Persons						
3. Food												
availability		Market	Reasons for food insecurity									
Last Distribution			Assistance by		NGO							
Prices Of :												
Sorgum(malwa)		200	SDD		Meat(Kg)		800	SDD				
Oil		200	SDD		Sugar(Kg)		120	SDD				
4. Education												
a. Schools												
No. primary		1	No.secondary		0	Construction		Thatch	Fees		0	
Needs			Other needs			Reasons for schools Closed						
b. Students												
No. Boys in primary		0	No. Girls in primary		0	No.Teacher		5				
No. Boy in secondary		0	No. Girls in secondary		0							
5. Health												
Type			Medicines available		Yes	Cost		Varies depending on services				
Construction		Brick	Condition		In tact	Main Reported Diseases		Diarrhoea				
Vaccinations Conducted		Meningitis,Polio,Measles				No.HealthAsst		0				
No.Doctor		0	No.Midwife		0	No.MedAsst		0	No.Nurse		1	
6. Water												
Available		Yes	Chlorinated		No	Quality		Good				
No. Bladder		0	No. Handpump		1	No.Well		0				
No.Hafeer		0	No.Tanker		1	No.Wadi		0				
Type Of Assistance						Assistance by						
Persons/Water Piont(Bladder,Hafeer,Handpump)		6,765				Persons						
<input type="checkbox"/> WFP <input type="checkbox"/> UNICEF <input type="checkbox"/> UNMAS <input type="checkbox"/> WHO <input type="checkbox"/> UNHCR <input type="checkbox"/> UNMIS <input type="checkbox"/> OTHER _____												
Comments: Tanker for water												



Sudan Mission

Village Assessment Report

State, Southern Kordofan ,Date Of Assessment 7/24/2007

County		Kadugli	Payam		Eastern Rural	Village		Kega Temero	GPS		E	29.74987999	N	11.3665200	
1. Road															
Condition		Passable	During Rainy		4X4Required	Road Passable From									
2. Population															
Current HH		1,100	IDPs HH.		200	Returnees HH		300	Back Returns HH.		0				
Current indiv.		6,600	IDPs indiv.		1,200	Returnees indiv.		1,800	Back Returns indiv.		0				
Resedent HH		600	Percentage Of Returnees		27	%		Returnees Family Size(Avg)		6	Persons				
Resedent indiv.		3,600	Family Size(Avg)		6	Persons									
3. Food															
availability		Farming	Reasons for food insecurity												
Last Distribution		August 2006	Assistance by		Care										
Prices Of :															
Sorgum(malwa)		150	SDD		Meat(Kg)		100	SDD							
Oil		300	SDD		Sugar(Kg)		250	SDD							
4. Education															
<i>a. Schools</i>															
No. primary		1	No.secondary		0	Construction		Thatch	Fees		100				
Needs		Building	Other needs		More teachers	Reasons for schools Closed									
<i>b. Students</i>															
No. Boys in primary		500	No. Girls in primary		283	No. Teacher		8							
No. Boy in secondary		0	No. Girls in secondary		0										
5. Health															
Type		Clinic	Medicines available		No	Cost		Cost of medicine							
Construction		Brick	Condition		In tact	Main Reported Diseases		Malaria							
Vaccinations Conducted		Meningitis,Polio,Measles				No.HealthAsst		2							
No.Doctor		0	No.Midwife		2	No.MedAsst		0		No.Nurse		1			
6. Water															
Available		Yes	Chlorinated		No	Quality		Good							
No. Bladder		0	No. Handpump		14	No.Well		2							
No.Hafeer		0	No.Tanker		0	No.Wadi		0							
Type Of Assistance		Construction of water point				Assistance by		Care - Unicef							
Persons/Water Piont(Bladder,Hafeer,Handpump)		471				Persons									
<input type="checkbox"/> WFP <input type="checkbox"/> UNICEF <input type="checkbox"/> UNMAS <input type="checkbox"/> WHO <input type="checkbox"/> UNHCR <input type="checkbox"/> UNMIS <input type="checkbox"/> OTHER _____															
Comments:															
Conflict with nomads, who invade their agricultural lands															



Sudan Mission

Village Assessment Report

State, Southern Kordofan ,Date Of Assessment 6/9/2007

County		Dilling County	Payam	Timien	Village	Kuros	E	0	N	0	GPS
1. Road											
Condition			During Rainy			Road Passable From					
2. Population											
Current HH		434	IDPs HH.		0	Returnees HH		220	Back Returns HH.		0
Current indiv.		6,080	IDPs indiv.		0	Returnees indiv.		2,200	Back Returns indiv.		0
Resedent HH		214	Percentage Of Returnees		36	%		Returnees Family Size(Avg)		10	Persons
Resedent indiv.		3,880	Family Size(Avg)		14	Persons					
3. Food											
availability		Farming	Reasons for food insecurity		Lack of financial means						
Last Distribution		September 2006	Assistance by		WFP						
Prices Of :											
Sorgum(malwa)		200	SDD		Meat(Kg)		700	SDD			
Oil		250	SDD		Sugar(Kg)		225	SDD			
4. Education											
<i>a. Schools</i>											
No. primary		0	No.secondary		0	Construction		Brick	Fees		200
Needs			Other needs			Reasons for schools Closed					
<i>b. Students</i>											
No. Boys in primary		138	No. Girls in primary		0	No.Teacher		151			
No. Boy in secondary		0	No. Girls in secondary		0						
5. Health											
Type		Health Post	Medicines available		No	Cost		Completely free			
Construction		Brick	Condition		Damaged	Main Reported Diseases		Diarrhoea,Polio, Malaria			
Vaccinations Conducted		Meningitis,Polio,Measles				No.HealthAsst		0			
No.Doctor		0	No.Midwife		0	No.MedAsst		0	No.Nurse		0
6. Water											
Available			Chlorinated			Quality					
No. Bladder		0	No. Handpump		2	No.Well		6			
No.Hafeer		0	No.Tanker		0	No.Wadi		0			
Type Of Assistance						Assistance by					
Persons/Water Piont(Bladder,Hafeer,Handpump)		3,040				Persons					
<input type="checkbox"/> WFP <input type="checkbox"/> UNICEF <input type="checkbox"/> UNMAS <input type="checkbox"/> WHO <input type="checkbox"/> UNHCR <input type="checkbox"/> UNMIS <input type="checkbox"/> OTHER _____											
Comments:											



Sudan Mission

Village Assessment Report

State, Southern Kordofan ,Date Of Assessment 6/8/2007

County <input type="text" value="Dilling County"/>		Payam <input type="text" value="Timien"/>	Village <input type="text" value="Fark"/>	E <input type="text" value="0"/>	N <input type="text" value="0"/>	GPS	
1. Road							
Condition	<input type="text" value="Passable"/>	During Rainy	<input type="text" value="4X4Required"/>	Road Passable From	<input type="text"/>		
2. Population							
Current HH	<input type="text" value="600"/>	IDPs HH.	<input type="text" value="0"/>	Returnees HH	<input type="text" value="50"/>	Back Returns HH.	<input type="text" value="0"/>
Current indiv.	<input type="text" value="6,000"/>	IDPs indiv.	<input type="text" value="0"/>	Returnees indiv.	<input type="text" value="500"/>	Back Returns indiv.	<input type="text" value="0"/>
Resedent HH	<input type="text" value="550"/>	Percentage Of Returnees	<input type="text" value="8"/>	%	Returnees Family Size(Avg)	<input type="text" value="10"/>	Persons
Resedent indiv.	<input type="text" value="5,500"/>	Family Size(Avg)	<input type="text" value="10"/>	Persons			
3. Food							
availability	<input type="text"/>		Reasons for food insecurity	<input type="text"/>			
Last Distribution	<input type="text" value="June 2007"/>		Assistance by	<input type="text" value="WFP / INGOS"/>			
Prices Of :							
Sorgum(malwa)	<input type="text" value="200"/>	SDD	Meat(Kg)	<input type="text" value="800"/>	SDD		
Oil	<input type="text" value="200"/>	SDD	Sugar(Kg)	<input type="text" value="100"/>	SDD		
4. Education							
a. Schools							
No. primary	<input type="text" value="1"/>	No.secondary	<input type="text" value="0"/>	Construction	<input type="text" value="Brick"/>		
Fees	<input type="text" value="2000"/>						
Needs	<input type="text" value="Building"/>		Other needs	<input type="text"/>			
Reasons for schools Closed	<input type="text" value="Persence of UXO's"/>						
b. Students							
No. Boys in primary	<input type="text" value="0"/>	No. Girls in primary	<input type="text" value="0"/>	No. Teacher	<input type="text" value="5"/>		
No. Boy in secondary	<input type="text" value="0"/>	No. Girls in secondary	<input type="text" value="0"/>				
5. Health							
Type	<input type="text"/>	Medicines available	<input type="text"/>	Cost	<input type="text"/>		
Construction	<input type="text"/>	Condition	<input type="text"/>	Main Reported Diseases	<input type="text" value="Diarrhoea"/>		
Vaccinations Conducted	<input type="text" value="Meningitis,Polio,Measles"/>			No.HealthAsst	<input type="text" value="0"/>		
No.Doctor	<input type="text" value="0"/>	No.Midwife	<input type="text" value="0"/>	No.MedAsst	<input type="text" value="0"/>	No.Nurse	<input type="text" value="0"/>
6. Water							
Available	<input type="text" value="Yes"/>	Chlorinated	<input type="text"/>	Quality	<input type="text" value="Poor"/>		
No. Bladder	<input type="text" value="0"/>	No. Handpump	<input type="text" value="2"/>	No.Well	<input type="text" value="0"/>		
No.Hafeer	<input type="text" value="0"/>	No.Tanker	<input type="text" value="0"/>	No.Wadi	<input type="text" value="0"/>		
Type Of Assistance	<input type="text"/>		Assistance by	<input type="text"/>			
Persons/Water Piont(Bladder,Hafeer,Handpump)	<input type="text" value="3,000"/>		Persons				
<input type="checkbox"/> WFP <input type="checkbox"/> UNICEF <input type="checkbox"/> UNMAS <input type="checkbox"/> WHO <input type="checkbox"/> UNHCR <input type="checkbox"/> UNMIS <input type="checkbox"/> OTHER _____							
Comments:							



Sudan Mission

Village Assessment Report

State, Southern Kordofan ,Date Of Assessment 11/6/2007

County <input type="text" value="Dilling County"/>		Payam <input type="text" value="Julud"/>	Village <input type="text" value="Juladbasha"/>	E <input type="text" value="0"/>	N <input type="text" value="0"/>	GPS	
1. Road							
Condition	<input type="text" value="4X4Required"/>	During Rainy	<input type="text" value="Impassable"/>	Road Passable From	<input type="text" value="Julud-julud basha"/>		
2. Population							
Current HH	<input type="text" value="598"/>	IDPs HH.	<input type="text" value="83"/>	Returnees HH	<input type="text" value="254"/>	Back Returns HH.	<input type="text" value="0"/>
Current indiv.	<input type="text" value="5,980"/>	IDPs indiv.	<input type="text" value="830"/>	Returnees indiv.	<input type="text" value="2,240"/>	Back Returns indiv.	<input type="text" value="0"/>
Resedent HH	<input type="text" value="261"/>	Percentage Of Returnees	<input type="text" value="37"/>	%	Returnees Family Size(Avg)	<input type="text" value="9"/>	Persons
Resedent indiv.	<input type="text" value="2,910"/>	Family Size(Avg)	<input type="text" value="10"/>	Persons			
3. Food							
availability	<input type="text"/>	Reasons for food insecurity	<input type="text"/>				
Last Distribution	<input type="text" value="May 2007"/>	Assistance by	<input type="text" value="CAR / FAR"/>				
Prices Of :							
Sorgum(malwa)	<input type="text" value="250"/>	SDD	Meat(Kg)	<input type="text" value="800"/>	SDD		
Oil	<input type="text" value="250"/>	SDD	Sugar(Kg)	<input type="text" value="125"/>	SDD		
4. Education							
a. Schools							
No. primary	<input type="text" value="0"/>	No.secondary	<input type="text" value="0"/>	Construction	<input type="text"/>		
Fees	<input type="text" value="2000"/>						
Needs	<input type="text"/>	Other needs	<input type="text"/>	Reasons for schools Closed	<input type="text"/>		
b. Students							
No. Boys in primary	<input type="text" value="224"/>	No. Girls in primary	<input type="text" value="177"/>	No. Teacher	<input type="text" value="6"/>		
No. Boy in secondary	<input type="text" value="0"/>	No. Girls in secondary	<input type="text" value="0"/>				
5. Health							
Type	<input type="text"/>	Medicines available	<input type="text"/>	Cost	<input type="text"/>		
Construction	<input type="text"/>	Condition	<input type="text"/>	Main Reported Diseases	<input type="text"/>		
Vaccinations Conducted	<input type="text" value="Meningitis"/>			No. HealthAsst	<input type="text" value="0"/>		
No. Doctor	<input type="text" value="0"/>	No. Midwife	<input type="text" value="0"/>	No. MedAsst	<input type="text" value="0"/>	No. Nurse	<input type="text" value="0"/>
6. Water							
Available	<input type="text"/>	Chlorinated	<input type="text"/>	Quality	<input type="text"/>		
No. Bladder	<input type="text" value="0"/>	No. Handpump	<input type="text" value="3"/>	No. Well	<input type="text" value="0"/>		
No. Hafeer	<input type="text" value="0"/>	No. Tanker	<input type="text" value="0"/>	No. Wadi	<input type="text" value="0"/>		
Type Of Assistance	<input type="text"/>			Assistance by	<input type="text"/>		
Persons/Water Piont(Bladder,Hafeer,Handpump)	<input type="text" value="1,993"/>						
<input type="checkbox"/> WFP <input type="checkbox"/> UNICEF <input type="checkbox"/> UNMAS <input type="checkbox"/> WHO <input type="checkbox"/> UNHCR <input type="checkbox"/> UNMIS <input type="checkbox"/> OTHER _____							
Comments:							



Sudan Mission

Village Assessment Report

State, Southern Kordofan ,Date Of Assessment 6/5/2007

County		Dilling Locality	Payam	salara	Village	ReifiSalara	E	0	N	0	GPS	
1. Road												
Condition		4X4Required	During Rainy		4X4Required	Road Passable From		Dilling - Salara				
2. Population												
Current HH		600	IDPs HH.		0	Returnees HH		150	Back Returns HH.		15	
Current indiv.		5,000	IDPs indiv.		0	Returnees indiv.		450	Back Returns indiv.		75	
Resedent HH		435	Percentage Of Returnees		9	Returnees Family Size(Avg)		3	Persons			
Resedent indiv.		4,475	Family Size(Avg)		8	Persons						
3. Food												
availability		Farming	Reasons for food insecurity									
Last Distribution		2006	Assistance by				Care					
Prices Of :												
Sorgum(malwa)		200	SDD		Meat(Kg)		700	SDD				
Oil		200	SDD		Sugar(Kg)		120	SDD				
4. Education												
<i>a. Schools</i>												
No. primary		1	No.secondary		1	Construction		Thatch	Fees		3600	
Needs		Teachertraing	Other needs			Reasons for schools Closed		During the conflicts				
<i>b. Students</i>												
No. Boys in primary		150	No. Girls in primary		210	No. Teacher		5				
No. Boy in secondary		0	No. Girls in secondary		0							
5. Health												
Type			Medicines available			Cost						
Construction			Condition			Main Reported Diseases		Diarrhoea, Malnutrition, Malaria				
Vaccinations Conducted		Meningitis, Polio, Measles				No. HealthAsst		0				
No. Doctor		0	No. Midwife		0	No. MedAsst		0	No. Nurse			0
6. Water												
Available		Yes	Chlorinated		No	Quality		Bad				
No. Bladder		0	No. Handpump		1	No. Well		0				
No. Hafeer		0	No. Tanker		0	No. Wadi		0				
Type Of Assistance						Assistance by						
Persons/Water Piont(Bladder,Hafeer,Handpump)		5,000				Persons						
<input type="checkbox"/> WFP <input type="checkbox"/> UNICEF <input type="checkbox"/> UNMAS <input type="checkbox"/> WHO <input type="checkbox"/> UNHCR <input type="checkbox"/> UNMIS <input type="checkbox"/> OTHER _____												
Comments:												



Sudan Mission

Village Assessment Report

State, Southern Kordofan ,Date Of Assessment 7/26/2007

County		Kadugli	Payam		Ngroban	Village		Elhamra	GPS		E	30.05008036	N	12.4166582	
1. Road															
Condition		Passable	During Rainy		4X4Required	Road Passable From		January - June							
2. Population															
Current HH		834	IDPs HH.		80	Returnees HH		60	Back Returns HH.		0				
Current indiv.		5,000	IDPs indiv.		480	Returnees indiv.		360	Back Returns indiv.		0				
Resedent HH		694	Percentage Of Returnees		7	%		Returnees Family Size(Avg)		6	Persons				
Resedent indiv.		4,160	Family Size(Avg)		6	Persons									
3. Food															
availability		Food storage			Reasons for food insecurity										
Last Distribution		2004			Assistance by										Care
Prices Of :															
Sorgum(malwa)		100	SDD		Meat(Kg)		1,000	SDD							
Oil		300	SDD		Sugar(Kg)		250	SDD							
4. Education															
<i>a. Schools</i>															
No. primary		1	No.secondary		0	Construction					Fees		1500		
Needs					Other needs		Teachers		Reasons for schools Closed						
<i>b. Students</i>															
No. Boys in primary		300	No. Girls in primary		50	No. Teacher		5							
No. Boy in secondary		0	No. Girls in secondary		0										
5. Health															
Type		Health Post	Medicines available		Yes	Cost		Cost of medicine only							
Construction		Brick	Condition		In tact	Main Reported Diseases		Meningitis,Malaria							
Vaccinations Conducted		Meningitis,Polio,Measles			No.HealthAsst		1								
No.Doctor		0	No.Midwife		2	No.MedAsst		0			No.Nurse			0	
6. Water															
Available		Yes	Chlorinated		No	Quality		Good							
No. Bladder		0	No. Handpump		6	No.Well		1							
No.Hafeer		1	No.Tanker		0	No.Wadi		3							
Type Of Assistance		Construction of water point			Assistance by		Local Government								
Persons/Water Piont(Bladder,Hafeer,Handpump)		714			Persons										
<input type="checkbox"/> WFP <input type="checkbox"/> UNICEF <input type="checkbox"/> UNMAS <input type="checkbox"/> WHO <input type="checkbox"/> UNHCR <input type="checkbox"/> UNMIS <input type="checkbox"/> OTHER _____															
Comments:															



Sudan Mission

Village Assessment Report

State, Southern Kordofan , Date Of Assessment 6/14/2007

County		Rashad County	Payam	Ildo	Village	Kudi	GPS		E	30.5381918	N	11.0423097
1. Road												
Condition	Passable	During Rainy	4X4Required	Road Passable From	Kauda - Kudi							
2. Population												
Current HH	626	IDPs HH.	18	Returnees HH	143	Back Returns HH.	0					
Current indiv.	5,000	IDPs indiv.	100	Returnees indiv.	800	Back Returns indiv.	0					
Resedent HH	465	Percentage Of Returnees	16	%	Returnees Family Size(Avg)	6	Persons					
Resedent indiv.	4,100	Family Size(Avg)	8	Persons								
3. Food												
availability	Farming	Reasons for food insecurity	Lack of rain									
Last Distribution	June 2007	Assistance by	FRO									
Prices Of :												
Sorgum(malwa)	150	SDD	Meat(Kg)	700	SDD							
Oil	250	SDD	Sugar(Kg)	150	SDD							
4. Education												
a. Schools												
No. primary	1	No.secondary	0	Construction	Brick	Fees	2400					
Needs	Building	Other needs		Reasons for schools Closed								
b. Students												
No. Boys in primary	400	No. Girls in primary	350	No. Teacher	8							
No. Boy in secondary	0	No. Girls in secondary	0									
5. Health												
Type	Clinic	Medicines available	No	Cost	Completely free							
Construction	Brick	Condition	Damaged	Main Reported Diseases	Polio							
Vaccinations Conducted	Polio,Measles					No.HealthAsst	2					
No.Doctor	0	No.Midwife	0	No.MedAsst	4	No.Nurse	2					
6. Water												
Available	Yes	Chlorinated	Yes	Quality	Bad							
No. Bladder	0	No. Handpump	1	No.Well	0							
No.Hafeer	0	No.Tanker	0	No.Wadi	0							
Type Of Assistance	Construction of water point					Assistance by	Unicef					
Persons/Water Piont(Bladder,Hafeer,Handpump)	5,000 Persons											
<input type="checkbox"/> WFP <input type="checkbox"/> UNICEF <input type="checkbox"/> UNMAS <input type="checkbox"/> WHO <input type="checkbox"/> UNHCR <input type="checkbox"/> UNMIS <input type="checkbox"/> OTHER _____												
Comments:												



Sudan Mission

Village Assessment Report

State, Southern Kordofan ,Date Of Assessment 6/5/2007

County		Dilling Locality	Payam	Waly	Village	Abusaida	E	29.3167	N	11.8167	
GPS											
1. Road											
Condition		Passable	During Rainy		4X4Required	Road Passable From		Salara			
2. Population											
Current HH		701	IDPs HH.		4	Returnees HH		259	Back Returns HH.		7
Current indiv.		4,907	IDPs indiv.		30	Returnees indiv.		1,036	Back Returns indiv.		36
Resedent HH		431	Percentage Of Returnees		21	%		Returnees Family Size(Avg)		4	Persons
Resedent indiv.		3,805	Family Size(Avg)		7	Persons					
3. Food											
availability		Market	Reasons for food insecurity								
Last Distribution				Assistance by							
Prices Of :											
Sorgum(malwa)		200	SDD		Meat(Kg)		600	SDD			
Oil		200	SDD		Sugar(Kg)		240	SDD			
4. Education											
a. Schools											
No. primary		0	No.secondary		0	Construction				Fees	0
Needs		Building	Other needs				Reasons for schools Closed				
b. Students											
No. Boys in primary		0	No. Girls in primary		0	No. Teacher		0			
No. Boy in secondary		0	No. Girls in secondary		0						
5. Health											
Type		Health Post	Medicines available				Cost				
Construction				Condition				Main Reported Diseases		Meningitis,Measles	
Vaccinations Conducted		Meningities,Measles		No.HealthAsst		0					
No.Doctor		0	No.Midwife		0	No.MedAsst		0	No.Nurse		0
6. Water											
Available		No	Chlorinated		No	Quality		Poor			
No. Bladder		0	No. Handpump		0	No.Well		0			
No.Hafeer		0	No.Tanker		1	No.Wadi		0			
Type Of Assistance				Assistance by							
Persons/Water Piont(Bladder,Hafeer,Handpump)		Lack Of Water		Persons							
<input type="checkbox"/> WFP <input type="checkbox"/> UNICEF <input type="checkbox"/> UNMAS <input type="checkbox"/> WHO <input type="checkbox"/> UNHCR <input type="checkbox"/> UNMIS <input type="checkbox"/> OTHER _____											
Comments:											
Have tanker of water											



Sudan Mission

Village Assessment Report

State, Southern Kordofan ,Date Of Assessment 7/29/2007

County		Kadugli	Payam		Eastern Rural	Village		Saraf Eldie	GPS		E	29.71666674	N	11.1000000	
1. Road															
Condition		Good	During Rainy		Passable	Road Passable From		January - December							
2. Population															
Current HH		800	IDPs HH.		0	Returnees HH		13	Back Returns HH.		0				
Current indiv.		4,800	IDPs indiv.		0	Returnees indiv.		78	Back Returns indiv.		0				
Resedent HH		787	Percentage Of Returnees		2	%		Returnees Family Size(Avg)		6	Persons				
Resedent indiv.		4,722	Family Size(Avg)		6	Persons									
3. Food															
availability		Farming	Reasons for food insecurity												
Last Distribution		Junly 2006	Assistance by		Care										
Prices Of :															
Sorgum(malwa)		150	SDD		Meat(Kg)		100	SDD							
Oil		250	SDD		Sugar(Kg)		270	SDD							
4. Education															
<i>a. Schools</i>															
No. primary		1	No.secondary		0	Construction		Brick	Fees		500				
Needs		Building	Other needs												
Reasons for schools Closed															
<i>b. Students</i>															
No. Boys in primary		386	No. Girls in primary		362	No.Teacher		10							
No. Boy in secondary		0	No. Girls in secondary		0										
5. Health															
Type		Health Post	Medicines available		Yes	Cost		Cost of medicine only							
Construction		Brick	Condition		In tact	Main Reported Diseases		Malaria							
Vaccinations Conducted		Meningitis,Polio,Measles					No.HealthAsst		1						
No.Doctor		0	No.Midwife		0	No.MedAsst		0	No.Nurse		0				
6. Water															
Available		Yes	Chlorinated			Quality									
No. Bladder		0	No. Handpump		7	No.Well		0							
No.Hafeer		0	No.Tanker		0	No.Wadi		0							
Type Of Assistance		Construction of water point					Assistance by		Unicef						
Persons/Water Piont(Bladder,Hafeer,Handpump)		686					Persons								
<input type="checkbox"/> WFP <input type="checkbox"/> UNICEF <input type="checkbox"/> UNMAS <input type="checkbox"/> WHO <input type="checkbox"/> UNHCR <input type="checkbox"/> UNMIS <input type="checkbox"/> OTHER _____															
Comments:															



Sudan Mission

Village Assessment Report

State, Southern Kordofan ,Date Of Assessment 6/6/2007

County		Dilling Locality	Payam	Salara	Village	KujuriaZarga(Kujuria)	E	29.35666674	N	11.8472222	
GPS											
1. Road											
Condition		Passable	During Rainy		4X4Required	Road Passable From		Dalling Kojorea			
2. Population											
Current HH		522	IDPs HH.		29	Returnees HH		104	Back Returns HH.		0
Current indiv.		4,698	IDPs indiv.		180	Returnees indiv.		416	Back Returns indiv.		0
Resedent HH		389	Percentage Of Returnees		9	%		Returnees Family Size(Avg)		4	Persons
Resedent indiv.		4,102	Family Size(Avg)		9	Persons					
3. Food											
availability		Market	Reasons for food insecurity								
Last Distribution					Assistance by						
Prices Of :											
Sorgum(malwa)		150	SDD		Meat(Kg)		800	SDD			
Oil		200	SDD		Sugar(Kg)		240	SDD			
4. Education											
<i>a. Schools</i>											
No. primary		0	No.secondary		0	Construction					
Fees		2000		Needs		Furniture	Other needs				
Reasons for schools Closed											
<i>b. Students</i>											
No. Boys in primary		120	No. Girls in primary		0	No. Teacher		80			
No. Boy in secondary		0	No. Girls in secondary		0						
5. Health											
Type				Medicines available		No	Cost		Full cost		
Construction				Condition				Main Reported Diseases			
Malnutrition											
Vaccinations Conducted		Meningitis		No. HealthAsst		0					
No. Doctor		0	No. Midwife		0	No. MedAsst		0	No. Nurse		0
6. Water											
Available		Yes	Chlorinated				Quality		Poor		
No. Bladder		5	No. Handpump		0	No. Well		6			
No. Hafeer		0	No. Tanker		0	No. Wadi		1			
Type Of Assistance		lorination, Construction of water pc			Assistance by						
Persons/Water Piont(Bladder,Hafeer,Handpump)		940		Persons							
<input type="checkbox"/> WFP <input type="checkbox"/> UNICEF <input type="checkbox"/> UNMAS <input type="checkbox"/> WHO <input type="checkbox"/> UNHCR <input type="checkbox"/> UNMIS <input type="checkbox"/> OTHER _____											
Comments:											



Sudan Mission

Village Assessment Report

State, Southern Kordofan ,Date Of Assessment 7/26/2007

County		Kadugli	Payam		Ngroban	Village		Alatmor	GPS		E	0	N	0		
1. Road																
Condition		4X4Required		During Rainy				Road Passable From		January - June						
2. Population																
Current HH		750		IDPs HH.		30		Returnees HH		100		Back Returns HH.			0	
Current indiv.		4,500		IDPs indiv.		180		Returnees indiv.		600		Back Returns indiv.			0	
Resedent HH		620		Percentage Of Returnees		13 %		Returnees Family Size(Avg)		6		Persons				
Resedent indiv.		3,720		Family Size(Avg)		6		Persons								
3. Food																
availability		Food storage			Reasons for food insecurity											
Last Distribution					Assistance by											
Prices Of :																
Sorgum(malwa)		180		SDD		Meat(Kg)		100		SDD						
Oil		400		SDD		Sugar(Kg)		270		SDD						
4. Education																
<i>a. Schools</i>																
No. primary		1		No.secondary		0		Construction		Thatch / Brick		Fees		220		
Needs		Building			Other needs		Teachers		Reasons for schools Closed							
<i>b. Students</i>																
No. Boys in primary		120		No. Girls in primary		40		No. Teacher		5						
No. Boy in secondary		0		No. Girls in secondary		0										
5. Health																
Type		Clinic		Medicines available		Yes		Cost		Cost of medicine only						
Construction		Brick		Condition		In tact		Main Reported Diseases		Malaria						
Vaccinations Conducted		Meningitis,Polio,Measles			No.HealthAsst		1									
No.Doctor		0		No.Midwife		2		No.MedAsst		1		No.Nurse			0	
6. Water																
Available		Yes		Chlorinated		No		Quality		Good						
No. Bladder		0		No. Handpump		8		No.Well		0						
No.Hafeer		0		No.Tanker		0		No.Wadi		2						
Type Of Assistance		Construction of water point			Assistance by		Unicef									
Persons/Water Piont(Bladder,Hafeer,Handpump)		562		Persons												
<input type="checkbox"/> WFP <input type="checkbox"/> UNICEF <input type="checkbox"/> UNMAS <input type="checkbox"/> WHO <input type="checkbox"/> UNHCR <input type="checkbox"/> UNMIS <input type="checkbox"/> OTHER _____																
Comments:																



Sudan Mission

Village Assessment Report

State, Southern Kordofan ,Date Of Assessment 6/10/2007

County		Dilling County	Payam	Timien	Village	Token	E	29.4755	N	11.7067
GPS										
1. Road										
Condition	Passable	During Rainy	4X4Required	Road Passable From	Dilling - Tokar					
2. Population										
Current HH	389	IDPs HH.	0	Returnees HH	35	Back Returns HH.	0			
Current indiv.	4,423	IDPs indiv.	0	Returnees indiv.	94	Back Returns indiv.	0			
Resedent HH	354	Percentage Of Returnees	2	%	Returnees Family Size(Avg)	3	Persons			
Resedent indiv.	4,329	Family Size(Avg)	11	Persons						
3. Food										
availability	Farming	Reasons for food insecurity								
Last Distribution	June 2007	Assistance by	Care							
Prices Of :										
Sorgum(malwa)	250	SDD	Meat(Kg)	700	SDD					
Oil	250	SDD	Sugar(Kg)	245	SDD					
4. Education										
<i>a. Schools</i>										
No. primary	0	No.secondary	0	Construction				Fees	200	
Needs	Building	Other needs	Fund	Reasons for schools Closed	None					
<i>b. Students</i>										
No. Boys in primary	0	No. Girls in primary	0	No. Teacher	0					
No. Boy in secondary	0	No. Girls in secondary	0							
5. Health										
Type			Medicines available	No	Cost					
Construction			Condition			Main Reported Diseases	Diarrhoea,Malaria			
Vaccinations Conducted	Meningitis,Polio,Measles				No.HealthAsst	0				
No.Doctor	0	No.Midwife	0	No.MedAsst	1	No.Nurse	0			
6. Water										
Available	Yes	Chlorinated	No	Quality	Poor					
No. Bladder	0	No. Handpump	2	No.Well	0					
No.Hafeer	0	No.Tanker	0	No.Wadi	0					
Type Of Assistance				Assistance by	None					
Persons/Water Piont(Bladder,Hafeer,Handpump)	2,212									
<input type="checkbox"/> WFP <input type="checkbox"/> UNICEF <input type="checkbox"/> UNMAS <input type="checkbox"/> WHO <input type="checkbox"/> UNHCR <input type="checkbox"/> UNMIS <input type="checkbox"/> OTHER _____										
Comments:										



Sudan Mission

Village Assessment Report

State, Southern Kordofan ,Date Of Assessment 6/16/2007

County		Kadugli Localit	Payam	Buram	Village	Tuna	GPS	
							E	29.68061481
							N	10.818485
1. Road								
Condition		Passable	During Rainy		Passable	Road Passable From		
						Kadugli - Tuna		
2. Population								
Current HH		696	IDPs HH.	49	Returnees HH	114	Back Returns HH.	
							97	
Current indiv.		4,285	IDPs indiv.	147	Returnees indiv.	500	Back Returns indiv.	
							0	
Resedent HH		436	Percentage Of Returnees		12	%	Returnees Family Size(Avg)	
							4	
Resedent indiv.		3,638	Family Size(Avg)		6	Persons		
3. Food								
availability		Farming	Reasons for food insecurity			Lack of rain		
Last Distribution		2006	Assistance by			Care		
Prices Of :								
Sorgum(malwa)		1,500	SDD	Meat(Kg)		8,000	SDD	
Oil		2,000	SDD	Sugar(Kg)		1,400	SDD	
4. Education								
<i>a. Schools</i>								
No. primary		1	No.secondary	0	Construction	Brick	Fees	
							0	
Needs		Teachertraing	Other needs			Reasons for schools Closed		
						Lack of teachers		
<i>b. Students</i>								
No. Boys in primary		400	No. Girls in primary		308	No.Teacher		
						5		
No. Boy in secondary		0	No. Girls in secondary		0			
5. Health								
Type			Medicines available		No	Cost		
						Full cost		
Construction		Brick	Condition		Damaged	Main Reported Diseases		
						Measles		
Vaccinations Conducted		Measles			No.HealthAsst		1	
No.Doctor		0	No.Midwife		0	No.MedAsst		0
						No.Nurse		0
6. Water								
Available		Yes	Chlorinated		No	Quality		
						Poor		
No. Bladder		0	No. Handpump		1	No.Well		
						3		
No.Hafeer		0	No.Tanker		0	No.Wadi		
						0		
Type Of Assistance		Construction of water point			Assistance by			
					Coporation Islamic			
Persons/Water Piont(Bladder,Hafeer,Handpump)		4,285			Persons			
<input type="checkbox"/> WFP <input type="checkbox"/> UNICEF <input type="checkbox"/> UNMAS <input type="checkbox"/> WHO <input type="checkbox"/> UNHCR <input type="checkbox"/> UNMIS <input type="checkbox"/> OTHER _____								
Comments:								
Lack of water and UXOS in the east side of the villege								



Sudan Mission

Village Assessment Report

State, Southern Kordofan ,Date Of Assessment 6/11/2007

County		Dilling County	Payam	Julud	Village	Mandary	E	0	N	0	GPS	
1. Road												
Condition		Good	During Rainy			Road Passable From						
2. Population												
Current HH		700	IDPs HH.		20	Returnees HH		150	Back Returns HH.		40	
Current indiv.		4,200	IDPs indiv.		240	Returnees indiv.		900	Back Returns indiv.		150	
Resedent HH		490	Percentage Of Returnees		21	%		Returnees Family Size(Avg)		6	Persons	
Resedent indiv.		2,910	Family Size(Avg)		6	Persons						
3. Food												
availability		Market	Reasons for food insecurity									
Last Distribution		April 2007	Assistance by		Care							
Prices Of :												
Sorgum(malwa)		250	SDD		Meat(Kg)		800	SDD				
Oil		200	SDD		Sugar(Kg)		375	SDD				
4. Education												
<i>a. Schools</i>												
No. primary		1	No.secondary		0	Construction		Brick	Fees		2000	
Needs		Building	Other needs				Reasons for schools Closed					
<i>b. Students</i>												
No. Boys in primary		0	No. Girls in primary		0	No. Teacher		4				
No. Boy in secondary		0	No. Girls in secondary		0							
5. Health												
Type		Health Post	Medicines available		No	Cost		Completely free				
Construction			Condition			Main Reported Diseases		Diarrhoea,Malaria				
Vaccinations Conducted		Meningitis,Polio,Measles				No.HealthAsst		0				
No.Doctor		0	No.Midwife		1	No.MedAsst		2	No.Nurse		0	
6. Water												
Available		Yes	Chlorinated		No	Quality		Good				
No. Bladder		0	No. Handpump		5	No.Well		50				
No.Hafeer		0	No.Tanker		0	No.Wadi		0				
Type Of Assistance						Assistance by						
Persons/Water Piont(Bladder,Hafeer,Handpump)		840				Persons						
<input type="checkbox"/> WFP <input type="checkbox"/> UNICEF <input type="checkbox"/> UNMAS <input type="checkbox"/> WHO <input type="checkbox"/> UNHCR <input type="checkbox"/> UNMIS <input type="checkbox"/> OTHER _____												
Comments:												



Sudan Mission

Village Assessment Report

State, Southern Kordofan ,Date Of Assessment 7/29/2007

County		Kadugli	Payam		Eastern Rural	Village		Lajuk	GPS		E	0	N	0	
1. Road															
Condition		Passable	During Rainy		4X4Required	Road Passable From		January - July							
2. Population															
Current HH		700	IDPs HH.		0	Returnees HH		4	Back Returns HH.		0				
Current indiv.		4,200	IDPs indiv.		0	Returnees indiv.		24	Back Returns indiv.		0				
Resedent HH		696	Percentage Of Returnees		1	%		Returnees Family Size(Avg)		6	Persons				
Resedent indiv.		4,176	Family Size(Avg)		6	Persons									
3. Food															
availability		Food storage			Reasons for food insecurity										
Last Distribution		September 2006			Assistance by										Care
Prices Of :															
Sorgum(malwa)		150	SDD		Meat(Kg)		800	SDD							
Oil		300	SDD		Sugar(Kg)		270	SDD							
4. Education															
<i>a. Schools</i>															
No. primary		1	No.secondary		0	Construction		Brick			Fees		500		
Needs		Furniture			Other needs		Teachers			Reasons for schools Closed					
<i>b. Students</i>															
No. Boys in primary		75	No. Girls in primary		100	No. Teacher		4							
No. Boy in secondary		0	No. Girls in secondary		0										
5. Health															
Type			Medicines available			Cost									
Construction			Condition			Main Reported Diseases		Malaria							
Vaccinations Conducted		Meningitis,Polio,Measles			No.HealthAsst		0								
No.Doctor		0	No.Midwife		2	No.MedAsst		0	No.Nurse		0				
6. Water															
Available		Yes			Chlorinated		No			Quality		Poor			
No. Bladder		0	No. Handpump		3	No.Well		1							
No.Hafeer		0	No.Tanker		0	No.Wadi		0							
Type Of Assistance		Construction of water point			Assistance by		Care								
Persons/Water Piont(Bladder,Hafeer,Handpump)		1,400			Persons										
<input type="checkbox"/> WFP <input type="checkbox"/> UNICEF <input type="checkbox"/> UNMAS <input type="checkbox"/> WHO <input type="checkbox"/> UNHCR <input type="checkbox"/> UNMIS <input type="checkbox"/> OTHER _____															
Comments:															
Lack of basic service and limited source of income															



Sudan Mission

Village Assessment Report

State, Southern Kordofan ,Date Of Assessment 7/26/2007

County		Kadugli	Payam	Ngroban	Village	Umsardiba	E	30.0122	N	11.0097
GPS										
1. Road										
Condition	Passable	During Rainy	4X4Required	Road Passable From	January - June					
2. Population										
Current HH	700	IDPs HH.	23	Returnees HH	140	Back Returns HH.	0			
Current indiv.	4,200	IDPs indiv.	138	Returnees indiv.	840	Back Returns indiv.	0			
Resedent HH	537	Percentage Of Returnees	20	%	Returnees Family Size(Avg)	6	Persons			
Resedent indiv.	3,222	Family Size(Avg)	6	Persons						
3. Food										
availability	Market	Reasons for food insecurity								
Last Distribution	2004	Assistance by	Care / IFAD							
Prices Of :										
Sorgum(malwa)	250	SDD	Meat(Kg)	250	SDD					
Oil	400	SDD	Sugar(Kg)	200	SDD					
4. Education										
a. Schools										
No. primary	2	No.secondary	0	Construction	Thatch	Fees	0			
Needs	Building	Other needs			Reasons for schools Closed					
b. Students										
No. Boys in primary	140	No. Girls in primary	135	No. Teacher	9					
No. Boy in secondary	0	No. Girls in secondary	0							
5. Health										
Type	Health Post	Medicines available	Yes	Cost	Cost of medicine only					
Construction	Brick	Condition	In tact	Main Reported Diseases	Malaria					
Vaccinations Conducted	None				No. HealthAsst	3				
No. Doctor	0	No. Midwife	1	No. MedAsst	1	No. Nurse	0			
6. Water										
Available	Yes	Chlorinated	No	Quality	Good					
No. Bladder	0	No. Handpump	8	No. Well	0					
No. Hafeer	0	No. Tanker	0	No. Wadi	0					
Type Of Assistance	Construction of water point			Assistance by	Unicef					
Persons/Water Piont(Bladder,Hafeer,Handpump)	525									
<input type="checkbox"/> WFP <input type="checkbox"/> UNICEF <input type="checkbox"/> UNMAS <input type="checkbox"/> WHO <input type="checkbox"/> UNHCR <input type="checkbox"/> UNMIS <input type="checkbox"/> OTHER _____										
Comments:										
Cases of mine UXOS presence have been reported to JMC and DCA de-miners										



Sudan Mission

Village Assessment Report

State, Southern Kordofan ,Date Of Assessment 6/5/2007

County		Dilling Locality	Payam	Waly	Village	Kamty	E	0	N	0	GPS	
1. Road												
Condition		Passable	During Rainy		4X4Required	Road Passable From						
2. Population												
Current HH		516	IDPs HH.		4	Returnees HH		12	Back Returns HH.		0	
Current indiv.		4,128	IDPs indiv.		32	Returnees indiv.		96	Back Returns indiv.		0	
Resedent HH		500	Percentage Of Returnees		2	%		Returnees Family Size(Avg)		8	Persons	
Resedent indiv.		4,000	Family Size(Avg)		8	Persons						
3. Food												
availability		Market	Reasons for food insecurity									
Last Distribution		June 2007	Assistance by		WFP / UN							
Prices Of :												
Sorgum(malwa)		200	SDD		Meat(Kg)		600	SDD				
Oil		300	SDD		Sugar(Kg)		1,240	SDD				
4. Education												
<i>a. Schools</i>												
No. primary		0	No.secondary		0	Construction				Fees		0
Needs		Building	Other needs				Reasons for schools Closed					
<i>b. Students</i>												
No. Boys in primary		0	No. Girls in primary		0	No. Teacher		0				
No. Boy in secondary		0	No. Girls in secondary		0							
5. Health												
Type		Mobile Clinic	Medicines available				Cost					
Construction				Condition				Main Reported Diseases		Meningitis,Measles		
Vaccinations Conducted		Meningitis,Measles		No.HealthAsst		0						
No.Doctor		0	No.Midwife		0	No.MedAsst		0	No.Nurse		3	
6. Water												
Available		Yes	Chlorinated		Yes	Quality		Good				
No. Bladder		1	No. Handpump		0	No.Well		0				
No.Hafeer		0	No.Tanker		0	No.Wadi		0				
Type Of Assistance		Chlorination		Assistance by								
Persons/Water Piont(Bladder,Hafeer,Handpump)		4,128		Persons								
<input type="checkbox"/> WFP <input type="checkbox"/> UNICEF <input type="checkbox"/> UNMAS <input type="checkbox"/> WHO <input type="checkbox"/> UNHCR <input type="checkbox"/> UNMIS <input type="checkbox"/> OTHER _____												
Comments:												



Sudan Mission

Village Assessment Report

State, Southern Kordofan ,Date Of Assessment 7/29/2007

County		Kadugli	Payam	Petrol	Village	Elbardab	GPS		E	29.63277786	N	11.2000000
1. Road												
Condition	Good		During Rainy	4X4Required		Road Passable From	Kadugli - Elbardab					
2. Population												
Current HH	512		IDPs HH.	67		Returnees HH	3		Back Returns HH.	0		
Current indiv.	4,096		IDPs indiv.	750		Returnees indiv.	12		Back Returns indiv.	0		
Resedent HH	442		Percentage Of Returnees	0 %		Returnees Family Size(Avg)	4		Persons			
Resedent indiv.	3,334		Family Size(Avg)	8		Persons						
3. Food												
availability	Food storage		Reasons for food insecurity									
Last Distribution			Assistance by									
Prices Of :												
Sorgum(malwa)	100		SDD	Meat(Kg)	1,000		SDD					
Oil	300		SDD	Sugar(Kg)	120		SDD					
4. Education												
a. Schools												
No. primary	2		No.secondary	0		Construction	Brick		Fees	0		
Needs	Building		Other needs	Grils school needs		Reasons for schools Closed						
b. Students												
No. Boys in primary	200		No. Girls in primary	250		No.Teacher	13					
No. Boy in secondary	0		No. Girls in secondary	0								
5. Health												
Type	Health Post		Medicines available	Yes		Cost	Cost of medicine only					
Construction	Brick		Condition	In tact		Main Reported Diseases	Diarrhoea, Malaria					
Vaccinations Conducted	Polio		No.HealthAsst	0								
No.Doctor	0		No.Midwife	3		No.MedAsst	1		No.Nurse	1		
6. Water												
Available	Yes		Chlorinated	No		Quality						
No. Bladder	0		No. Handpump	3		No.Well	2					
No.Hafeer	2		No.Tanker	0		No.Wadi	1					
Type Of Assistance	Construction of water point		Assistance by	or co-operation / Comm								
Persons/Water Piont(Bladder,Hafeer,Handpump)	819		Persons									
<input type="checkbox"/> WFP <input type="checkbox"/> UNICEF <input type="checkbox"/> UNMAS <input type="checkbox"/> WHO <input type="checkbox"/> UNHCR <input type="checkbox"/> UNMIS <input type="checkbox"/> OTHER _____												
Comments:												



Sudan Mission

Village Assessment Report

State, Southern Kordofan ,Date Of Assessment 6/7/2007

County		Dilling Locality	Payam	Alfrashaya	Village	Elsubi	E	29.5812	N	12.1974	
GPS											
1. Road											
Condition		Passable	During Rainy		Impassable	Road Passable From					
2. Population											
Current HH		491	IDPs HH.		13	Returnees HH		83	Back Returns HH.		0
Current indiv.		4,000	IDPs indiv.		50	Returnees indiv.		500	Back Returns indiv.		0
Resedent HH		395	Percentage Of Returnees		12	%		Returnees Family Size(Avg)		6	Persons
Resedent indiv.		3,450	Family Size(Avg)		8	Persons					
3. Food											
availability		Market	Reasons for food insecurity		Crops destroyed						
Last Distribution		May 2007	Assistance by		UN						
Prices Of :											
Sorgum(malwa)		150	SDD		Meat(Kg)		1,000	SDD			
Oil		200	SDD		Sugar(Kg)		240	SDD			
4. Education											
a. Schools											
No. primary		0	No.secondary		0	Construction					
Fees		360									
Needs		Furniture	Other needs					Reasons for schools Closed			
b. Students											
No. Boys in primary		90	No. Girls in primary		60	No.Teacher		5			
No. Boy in secondary		0	No. Girls in secondary		0						
5. Health											
Type				Medicines available		No		Cost			Cost of medicine only
Construction		Brick		Condition				Main Reported Diseases			Diarrhoea
Vaccinations Conducted		Meningitis,Measles			No.HealthAsst		0				
No.Doctor		0		No.Midwife		2		No.MedAsst		0	
No.Nurse		0									
6. Water											
Available		Yes		Chlorinated		No		Quality			Good
No. Bladder		0		No. Handpump		0		No.Well			1
No.Hafeer		0		No.Tanker		0		No.Wadi			2
Type Of Assistance					Assistance by						
Persons/Water Piont(Bladder,Hafeer,Handpump)		Lack Of Water		Persons							
<input type="checkbox"/> WFP <input type="checkbox"/> UNICEF <input type="checkbox"/> UNMAS <input type="checkbox"/> WHO <input type="checkbox"/> UNHCR <input type="checkbox"/> UNMIS <input type="checkbox"/> OTHER _____											
Comments:											



Sudan Mission

Village Assessment Report

State, Southern Kordofan ,Date Of Assessment 5/5/2007

County		Dilling Locality	Payam	Salara	Village	ElKouk	E	29.65971999	N	11.3011100	
GPS											
1. Road											
Condition	Good		During Rainy	4X4Required		Road Passable From	Dilling - Hajar Sultan				
2. Population											
Current HH	400		IDPs HH.	0		Returnees HH	35		Back Returns HH.	0	
Current indiv.	4,000		IDPs indiv.	0		Returnees indiv.	180		Back Returns indiv.	0	
Resedent HH	365		Percentage Of Returnees	4 %		Returnees Family Size(Avg)	5		Persons		
Resedent indiv.	3,820		Family Size(Avg)	10		Persons					
3. Food											
availability	Farming		Reasons for food insecurity	No access to market							
Last Distribution	January 2007		Assistance by	Care							
Prices Of :											
Sorgum(malwa)	1,500		SDD	Meat(Kg)	800		SDD				
Oil	200		SDD	Sugar(Kg)	225		SDD				
4. Education											
a. Schools											
No. primary	1		No.secondary	0		Construction	Brick		Fees		
Needs			Other needs			Reasons for schools Closed					
b. Students											
No. Boys in primary	94		No. Girls in primary	81		No.Teacher	12				
No. Boy in secondary	0		No. Girls in secondary	0							
5. Health											
Type	Health Post		Medicines available	Yes		Cost	Completely free				
Construction	Brick		Condition	In tact		Main Reported Diseases	Malaria				
Vaccinations Conducted	Meningitis,Polio,Measles		No.HealthAsst	1							
No.Doctor	0		No.Midwife	1		No.MedAsst	2		No.Nurse	1	
6. Water											
Available	Yes		Chlorinated	No		Quality	Good				
No. Bladder	0		No. Handpump	1		No.Well	0				
No.Hafeer	0		No.Tanker	0		No.Wadi	0				
Type Of Assistance	Construction of water point		Assistance by	IQS							
Persons/Water Piont(Bladder,Hafeer,Handpump)	4,000		Persons								
<input type="checkbox"/> WFP <input type="checkbox"/> UNICEF <input type="checkbox"/> UNMAS <input type="checkbox"/> WHO <input type="checkbox"/> UNHCR <input type="checkbox"/> UNMIS <input type="checkbox"/> OTHER _____											
Comments:											



Sudan Mission

Village Assessment Report

State, Southern Kordofan ,Date Of Assessment 7/24/2007

County		Kadugli	Payam		Petrol	Village		Mashaiesh	GPS		E	30.06666674	N	11.2000000		
1. Road																
Condition		Good		During Rainy		Passable		Road Passable From								
2. Population																
Current HH		345		IDPs HH.		0		Returnees HH		45		Back Returns HH.			0	
Current indiv.		4,000		IDPs indiv.		0		Returnees indiv.		300		Back Returns indiv.			0	
Resedent HH		300		Percentage Of Returnees			8 %		Returnees Family Size(Avg)			7		Persons		
Resedent indiv.		3,700		Family Size(Avg)			12		Persons							
3. Food																
availability		Food storage			Reasons for food insecurity											
Last Distribution				Assistance by												
Prices Of :																
Sorgum(malwa)			100		SDD		Meat(Kg)			800		SDD				
Oil			300		SDD		Sugar(Kg)			120		SDD				
4. Education																
<i>a. Schools</i>																
No. primary		2		No.secondary		0		Construction		Thatch		Fees			500	
Needs				Other needs				Reasons for schools Closed								
<i>b. Students</i>																
No. Boys in primary		145		No. Girls in primary		0		No.Teacher			10					
No. Boy in secondary		0		No. Girls in secondary		0										
5. Health																
Type		Clinic		Medicines available					Cost						Cost of medicine only	
Construction		Brick		Condition		In tact		Main Reported Diseases							Malaria, Romautiesm	
Vaccinations Conducted		Polio,Measles			No.HealthAsst										0	
No.Doctor		0		No.Midwife		3		No.MedAsst		1		No.Nurse			1	
6. Water																
Available		Yes		Chlorinated		No		Quality							Good	
No. Bladder		0		No. Handpump		1		No.Well			0					
No.Hafeer		1		No.Tanker		15		No.Wadi			0					
Type Of Assistance				Construction of water point				Assistance by				Government				
Persons/Water Piont(Bladder,Hafeer,Handpump)								2,000		Persons						
<input type="checkbox"/> WFP <input type="checkbox"/> UNICEF <input type="checkbox"/> UNMAS <input type="checkbox"/> WHO <input type="checkbox"/> UNHCR <input type="checkbox"/> UNMIS <input type="checkbox"/> OTHER _____																
Comments:																
One water yard is used																



Sudan Mission

Village Assessment Report

State, Southern Kordofan ,Date Of Assessment 6/23/2007

County		Kadugli County	Payam	Ngroban	Village	Kororak	E	30.16666674	N	10.8166667	
GPS											
1. Road											
Condition			During Rainy		4X4Required	Road Passable From					
2. Population											
Current HH		800	IDPs HH.		50	Returnees HH		100	Back Returns HH.		0
Current indiv.		4,000	IDPs indiv.		300	Returnees indiv.		500	Back Returns indiv.		0
Resedent HH		650	Percentage Of Returnees		12	%		Returnees Family Size(Avg)		5	Persons
Resedent indiv.		3,200	Family Size(Avg)		5	Persons					
3. Food											
availability		None	Reasons for food insecurity								Lack of rain
Last Distribution		June 2007	Assistance by								CARE
Prices Of :											
Sorgum(malwa)		200	SDD		Meat(Kg)		800	SDD			
Oil		500	SDD		Sugar(Kg)		150	SDD			
4. Education											
<i>a. Schools</i>											
No. primary		1	No.secondary		0	Construction		Thatch	Fees		2200
Needs			Other needs			Reasons for schools Closed					
<i>b. Students</i>											
No. Boys in primary		200	No. Girls in primary		125	No.Teacher					3
No. Boy in secondary		0	No. Girls in secondary		0						
5. Health											
Type		Health Post	Medicines available		No	Cost					Completely free
Construction		Brick	Condition		Damaged	Main Reported Diseases					Diarrhoea
Vaccinations Conducted		Meningitis				No.HealthAsst		2			
No.Doctor		0	No.Midwife		0	No.MedAsst		0			
No.Nurse		0									
6. Water											
Available		No	Chlorinated		No	Quality					Poor
No. Bladder		0	No. Handpump		0	No.Well					1
No.Hafeer		0	No.Tanker		0	No.Wadi					0
Type Of Assistance						Assistance by					
Persons/Water Piont(Bladder,Hafeer,Handpump)		Lack Of Water									Persons
<input type="checkbox"/> WFP <input type="checkbox"/> UNICEF <input type="checkbox"/> UNMAS <input type="checkbox"/> WHO <input type="checkbox"/> UNHCR <input type="checkbox"/> UNMIS <input type="checkbox"/> OTHER _____											
Comments:											
Poor school, poor clinic and lake of medicine											



Sudan Mission

Village Assessment Report

State, Southern Kordofan ,Date Of Assessment 6/24/2007

County		Kadugli County	Payam	Ngroban	Village	Umdurain	E	30.03279999	N	10.8614000
GPS										
1. Road										
Condition	Passable	During Rainy	4X4Required	Road Passable From						
2. Population										
Current HH	500	IDPs HH.	6	Returnees HH	300	Back Returns HH.	0			
Current indiv.	4,000	IDPs indiv.	30	Returnees indiv.	3,500	Back Returns indiv.	0			
Resedent HH	194	Percentage Of Returnees	88	%	Returnees Family Size(Avg)	12	Persons			
Resedent indiv.	470	Family Size(Avg)	8	Persons						
3. Food										
availability	None	Reasons for food insecurity	Lack of rain							
Last Distribution			Assistance by							
Prices Of :										
Sorgum(malwa)	150	SDD	Meat(Kg)	800	SDD					
Oil	100	SDD	Sugar(Kg)	150	SDD					
4. Education										
a. Schools										
No. primary	1	No.secondary	0	Construction	Brick	Fees	1500			
Needs	Building	Other needs			Reasons for schools Closed	Lack of teachers				
b. Students										
No. Boys in primary	200	No. Girls in primary	170	No. Teacher	6					
No. Boy in secondary	0	No. Girls in secondary	0							
5. Health										
Type			Medicines available			Cost	Cost of medicine only			
Construction	Brick	Condition	In tact	Main Reported Diseases	Diarrhoea, Malnutrition					
Vaccinations Conducted	Meningitis, Polio, Measles				No. HealthAsst	1				
No. Doctor	0	No. Midwife	0	No. MedAsst	0	No. Nurse	0			
6. Water										
Available	Yes	Chlorinated	Yes	Quality	Good					
No. Bladder	0	No. Handpump	0	No. Well	1					
No. Hafeer	0	No. Tanker	0	No. Wadi	0					
Type Of Assistance	Construction of water point			Assistance by	Government					
Persons/Water Piont(Bladder,Hafeer,Handpump)	Lack Of Water									
<input type="checkbox"/> WFP <input type="checkbox"/> UNICEF <input type="checkbox"/> UNMAS <input type="checkbox"/> WHO <input type="checkbox"/> UNHCR <input type="checkbox"/> UNMIS <input type="checkbox"/> OTHER _____										
Comments:										
UXO's presence despite the fact that surveillance, still there is fear of UXO's										



Sudan Mission

Village Assessment Report

State, Southern Kordofan ,Date Of Assessment 6/24/2007

County		Kadugli County	Payam	Ngroban	Village	Abuliela	E	30.14999999	N	10.8500000	
GPS											
1. Road											
Condition	Passable		During Rainy	4X4Required		Road Passable From	Kadugli-Abuliela				
2. Population											
Current HH	660		IDPs HH.	7		Returnees HH	260		Back Returns HH.	0	
Current indiv.	3,960		IDPs indiv.	35		Returnees indiv.	1,560		Back Returns indiv.	0	
Resedent HH	393		Percentage Of Returnees	39 %		Returnees Family Size(Avg)	6		Persons		
Resedent indiv.	2,365		Family Size(Avg)	6		Persons					
3. Food											
availability	None		Reasons for food insecurity	Lack of rain							
Last Distribution	June 2007		Assistance by	CARE							
Prices Of :											
Sorgum(malwa)	200		SDD	Meat(Kg)	700		SDD				
Oil	200		SDD	Sugar(Kg)	150		SDD				
4. Education											
a. Schools											
No. primary	1		No.secondary	0		Construction	Thatch		Fees	0	
Needs	Building		Other needs			Reasons for schools Closed					
b. Students											
No. Boys in primary	330		No. Girls in primary	200		No. Teacher	9				
No. Boy in secondary	0		No. Girls in secondary	0							
5. Health											
Type			Medicines available			Cost	Completely free				
Construction			Condition			Main Reported Diseases	Diarrhoea				
Vaccinations Conducted	Meningitis		No. HealthAsst	0							
No. Doctor	0		No. Midwife	0		No. MedAsst	0		No. Nurse	0	
6. Water											
Available	Yes		Chlorinated	No		Quality	Poor				
No. Bladder	0		No. Handpump	0		No. Well	1				
No. Hafeer	0		No. Tanker	0		No. Wadi	0				
Type Of Assistance			Assistance by								
Persons/Water Piont(Bladder,Hafeer,Handpump)	Lack Of Water		Persons								
<input type="checkbox"/> WFP <input type="checkbox"/> UNICEF <input type="checkbox"/> UNMAS <input type="checkbox"/> WHO <input type="checkbox"/> UNHCR <input type="checkbox"/> UNMIS <input type="checkbox"/> OTHER _____											
Comments:											
One school closed. No clinic, Poor water, Malaria & Bacterial Effects											



Sudan Mission

Village Assessment Report

State, Southern Kordofan ,Date Of Assessment 6/23/2007

County		Kadugli County	Payam	Saraf Jamous	Village	Tori	E	31.08333324	N	11.9833333	
GPS											
1. Road											
Condition			During Rainy			Road Passable From					
2. Population											
Current HH		530	IDPs HH.		6	Returnees HH		270	Back Returns HH.		0
Current indiv.		3,891	IDPs indiv.		50	Returnees indiv.		1,550	Back Returns indiv.		0
Resedent HH		254	Percentage Of Returnees		40	Returnees Family Size(Avg)		6	Persons		
Resedent indiv.		2,291	Family Size(Avg)		7	Persons					
3. Food											
availability		None	Reasons for food insecurity								Lack of rain
Last Distribution		June 2007	Assistance by								UN
Prices Of :											
Sorgum(malwa)		300	SDD		Meat(Kg)		900	SDD			
Oil		100	SDD		Sugar(Kg)		150	SDD			
4. Education											
<i>a. Schools</i>											
No. primary		1	No.secondary		0	Construction		Thatch	Fees		0
Needs		Building	Other needs			Reasons for schools Closed					Holidays
<i>b. Students</i>											
No. Boys in primary		270	No. Girls in primary		230	No.Teacher					6
No. Boy in secondary		0	No. Girls in secondary		0						
5. Health											
Type		Health Post	Medicines available		No	Cost					Completely free
Construction		Brick	Condition		In tact	Main Reported Diseases					Diarrhoea,Meningitis,Polio
Vaccinations Conducted		None	No.HealthAsst								5
No.Doctor		0	No.Midwife		0	No.MedAsst		0	No.Nurse		0
6. Water											
Available		Yes	Chlorinated		Yes	Quality					
No. Bladder		0	No. Handpump		1	No.Well					0
No.Hafeer		0	No.Tanker		0	No.Wadi					0
Type Of Assistance		Construction of water point				Assistance by					Unicef
Persons/Water Piont(Bladder,Hafeer,Handpump)		3,891									Persons
<input type="checkbox"/> WFP <input type="checkbox"/> UNICEF <input type="checkbox"/> UNMAS <input type="checkbox"/> WHO <input type="checkbox"/> UNHCR <input type="checkbox"/> UNMIS <input type="checkbox"/> OTHER _____											
Comments:											



Sudan Mission

Village Assessment Report

State, Southern Kordofan ,Date Of Assessment 5/16/2007

County		Dilling Locality	Payam	kurgul	Village	Katang	E	0	N	0	GPS	
1. Road												
Condition		Passable	During Rainy		4X4Required	Road Passable From		Kurgul - Kitang				
2. Population												
Current HH		428	IDPs HH.		3	Returnees HH		73	Back Returns HH.		4	
Current indiv.		3,852	IDPs indiv.		6	Returnees indiv.		292	Back Returns indiv.		7	
Resedent HH		348	Percentage Of Returnees		8	Returnees Family Size(Avg)		4	Persons			
Resedent indiv.		3,547	Family Size(Avg)		9	Persons						
3. Food												
availability		Market	Reasons for food insecurity		Lack of rain							
Last Distribution		May 2007	Assistance by		Far							
Prices Of :												
Sorgum(malwa)		200	Meat(Kg)		700	SDD						
Oil		200	Sugar(Kg)		240	SDD						
4. Education												
<i>a. Schools</i>												
No. primary		0	No.secondary		0	Construction			Fees		0	
Needs		Building	Other needs			Reasons for schools Closed						
<i>b. Students</i>												
No. Boys in primary		0	No. Girls in primary		0	No.Teacher		7				
No. Boy in secondary		0	No. Girls in secondary		0							
5. Health												
Type			Medicines available			Cost						
Construction			Condition			Main Reported Diseases						
Vaccinations Conducted			No.HealthAsst		0							
No.Doctor		0	No.Midwife		1	No.MedAsst		0	No.Nurse			0
6. Water												
Available		Yes	Chlorinated		No	Quality		Poor				
No. Bladder		0	No. Handpump		2	No.Well		0				
No.Hafeer		0	No.Tanker		0	No.Wadi		0				
Type Of Assistance			Assistance by		Care							
Persons/Water Piont(Bladder,Hafeer,Handpump)		1,926										Persons
<input type="checkbox"/> WFP <input type="checkbox"/> UNICEF <input type="checkbox"/> UNMAS <input type="checkbox"/> WHO <input type="checkbox"/> UNHCR <input type="checkbox"/> UNMIS <input type="checkbox"/> OTHER _____												
Comments:												
One hand pump is not working												



Sudan Mission

Village Assessment Report

State, Southern Kordofan ,Date Of Assessment 6/16/2007

County		Dilling Locality	Payam	Kurgul	Village	Ras Elfeel	E	30.65833324	N	11.8833333					
GPS															
1. Road															
Condition				During Rainy				Road Passable From			Dilling Ras Elfeel				
2. Population															
Current HH		542		IDPs HH.		32		Returnees HH		420		Back Returns HH.		0	
Current indiv.		3,659		IDPs indiv.		134		Returnees indiv.		2,529		Back Returns indiv.		0	
Resedent HH		90		Percentage Of Returnees				69 %		Returnees Family Size(Avg)				6 Persons	
Resedent indiv.		996		Family Size(Avg)				7		Persons					
3. Food															
availability		Farming		Reasons for food insecurity											
Last Distribution				Assistance by											
Prices Of :															
Sorgum(malwa)		100		SDD		Meat(Kg)		800		SDD					
Oil		200		SDD		Sugar(Kg)		120		SDD					
4. Education															
a. Schools															
No. primary		0		No.secondary		0		Construction				Fees		300	
Needs				Other needs				Reasons for schools Closed							
b. Students															
No. Boys in primary		0		No. Girls in primary		0		No.Teacher				0			
No. Boy in secondary		0		No. Girls in secondary		0									
5. Health															
Type				Medicines available				Cost							
Construction				Condition				Main Reported Diseases				Malaria			
Vaccinations Conducted		Polio,Measles		No.HealthAsst				0							
No.Doctor		0		No.Midwife		0		No.MedAsst		0		No.Nurse		0	
6. Water															
Available		Yes		Chlorinated				Quality							
No. Bladder		0		No. Handpump		3		No.Well				1			
No.Hafeer		0		No.Tanker		0		No.Wadi				0			
Type Of Assistance				Assistance by											
Persons/Water Piont(Bladder,Hafeer,Handpump)		1,220		Persons											
<input type="checkbox"/> WFP <input type="checkbox"/> UNICEF <input type="checkbox"/> UNMAS <input type="checkbox"/> WHO <input type="checkbox"/> UNHCR <input type="checkbox"/> UNMIS <input type="checkbox"/> OTHER _____															
Comments:															



Sudan Mission

Village Assessment Report

State, Southern Kordofan ,Date Of Assessment 6/5/2007

County		Dilling Locality	Payam	Waly	Village	Omkrom	E	0	N	0	GPS	
1. Road												
Condition		Passable	During Rainy		4X4Required	Road Passable From		Edalirj - Salara				
2. Population												
Current HH		514	IDPs HH.		23	Returnees HH		184	Back Returns HH.			0
Current indiv.		3,598	IDPs indiv.		92	Returnees indiv.		736	Back Returns indiv.			0
Resedent HH		307	Percentage Of Returnees		20	Returnees Family Size(Avg)		4	Persons			
Resedent indiv.		2,770	Family Size(Avg)		7	Persons						
3. Food												
availability		Market	Reasons for food insecurity		No planting							
Last Distribution		May 2007	Assistance by		UN							
Prices Of :												
Sorgum(malwa)		250	Meat(Kg)		600	SDD						
Oil		300	Sugar(Kg)		300	SDD						
4. Education												
<i>a. Schools</i>												
No. primary		1	No.secondary		0	Construction				Fees		200
Needs		Building	Other needs				Reasons for schools Closed		Destroyed / Damage			
<i>b. Students</i>												
No. Boys in primary		0	No. Girls in primary		0	No. Teacher		0				
No. Boy in secondary		0	No. Girls in secondary		0							
5. Health												
Type		Health Post	Medicines available				Cost		Full cost			
Construction				Condition				Main Reported Diseases				Meningitis, Malnutrition
Vaccinations Conducted		Polio, Measles		No. HealthAsst		0						
No. Doctor		0	No. Midwife		2	No. MedAsst		0	No. Nurse			3
6. Water												
Available		Yes	Chlorinated		Yes	Quality		Poor				
No. Bladder		0	No. Handpump		2	No. Well		10				
No. Hafeer		0	No. Tanker		0	No. Wadi		0				
Type Of Assistance		Chlorination		Assistance by		Defect						
Persons/Water Piont(Bladder,Hafeer,Handpump)		1,799										Persons
<input type="checkbox"/> WFP <input type="checkbox"/> UNICEF <input type="checkbox"/> UNMAS <input type="checkbox"/> WHO <input type="checkbox"/> UNHCR <input type="checkbox"/> UNMIS <input type="checkbox"/> OTHER _____												
Comments:												



Sudan Mission

Village Assessment Report

State, Southern Kordofan ,Date Of Assessment 7/29/2007

County		Kadugli	Payam	Petrol	Village	Damik	GPS	
		E	29.4818			N	11.2582	
1. Road								
Condition		Good		During Rainy		4X4Required		Road Passable From
								Badrab - Damik
2. Population								
Current HH		350		IDPs HH.		0		Returnees HH
								12
Back Returns HH.		0						0
Current indiv.		3,500		IDPs indiv.		0		Returnees indiv.
								60
Back Returns indiv.		0						0
Resedent HH		338		Percentage Of Returnees		2 %		Returnees Family Size(Avg)
								5
Persons								
Resedent indiv.		3,440		Family Size(Avg)		10		Persons
3. Food								
availability		Food storage		Reasons for food insecurity				
Last Distribution				Assistance by				
Prices Of :								
Sorgum(malwa)		150 SDD		Meat(Kg)		1,000 SDD		
Oil		300 SDD		Sugar(Kg)		100 SDD		
4. Education								
a. Schools								
No. primary		2		No.secondary		0		Construction
								Brick
Fees		0						
Needs		Teachertraing		Other needs				Reasons for schools Closed
b. Students								
No. Boys in primary		300		No. Girls in primary		130		No.Teacher
								7
No. Boy in secondary		0		No. Girls in secondary		0		
5. Health								
Type		Clinic		Medicines available				Cost
								Varies depending on services
Construction		Brick		Condition		Damaged		Main Reported Diseases
								Malaria
Vaccinations Conducted		Polio		No.HealthAsst		0		
No.Doctor		0		No.Midwife		2		No.MedAsst
								1
No.Nurse		1						
6. Water								
Available		Yes		Chlorinated		No		Quality
								Good
No. Bladder		0		No. Handpump		4		No.Well
								2
No.Hafeer		0		No.Tanker		0		No.Wadi
								0
Type Of Assistance		Construction of water point		Assistance by		Unicef		
Persons/Water Piont(Bladder,Hafeer,Handpump)		875		Persons				
<input type="checkbox"/> WFP <input type="checkbox"/> UNICEF <input type="checkbox"/> UNMAS <input type="checkbox"/> WHO <input type="checkbox"/> UNHCR <input type="checkbox"/> UNMIS <input type="checkbox"/> OTHER _____								
Comments:								
One hand pump is not working; secondary school is closed (structural problem)								



Sudan Mission

Village Assessment Report

State, Southern Kordofan ,Date Of Assessment 6/14/2007

County		Rashad County	Payam	Ildo	Village	Kauda South	E	30.5109	N	11.084	
GPS											
1. Road											
Condition	Good		During Rainy			Road Passable From	Kauda Fok - Kauda S				
2. Population											
Current HH	541		IDPs HH.	100		Returnees HH	138		Back Returns HH.	0	
Current indiv.	3,500		IDPs indiv.	370		Returnees indiv.	435		Back Returns indiv.	0	
Resedent HH	303		Percentage Of Returnees	12 %		Returnees Family Size(Avg)	3		Persons		
Resedent indiv.	2,695		Family Size(Avg)	6		Persons					
3. Food											
availability	Market		Reasons for food insecurity								
Last Distribution			Assistance by								
Prices Of :											
Sorgum(malwa)	150		SDD	Meat(Kg)	700		SDD				
Oil	300		SDD	Sugar(Kg)	350		SDD				
4. Education											
a. Schools											
No. primary	1		No.secondary	1		Construction	Thatch		Fees	2500	
Needs	Building		Other needs			Reasons for schools Closed	Destroyed / Damage				
b. Students											
No. Boys in primary	260		No. Girls in primary	275		No. Teacher	12				
No. Boy in secondary	45		No. Girls in secondary	49							
5. Health											
Type	Health Post		Medicines available	Yes		Cost	Completely free				
Construction	Brick		Condition			Main Reported Diseases	Polio, Malaria				
Vaccinations Conducted	Polio		No. HealthAsst	6							
No. Doctor	1		No. Midwife	1		No. MedAsst	2		No. Nurse	8	
6. Water											
Available			Chlorinated	No		Quality	Poor				
No. Bladder	0		No. Handpump	3		No. Well	0				
No. Hafeer	0		No. Tanker	0		No. Wadi	0				
Type Of Assistance			Assistance by								
Persons/Water Piont(Bladder,Hafeer,Handpump)	1,167		Persons								
<input type="checkbox"/> WFP <input type="checkbox"/> UNICEF <input type="checkbox"/> UNMAS <input type="checkbox"/> WHO <input type="checkbox"/> UNHCR <input type="checkbox"/> UNMIS <input type="checkbox"/> OTHER _____											
Comments:											



Sudan Mission

Village Assessment Report

State, Southern Kordofan ,Date Of Assessment 6/6/2007

County		Dilling Locality	Payam	Salara	Village	Klara	E	0	N	0	GPS
1. Road											
Condition		Passable	During Rainy		4X4Required	Road Passable From		Kalara kegeng - dilling			
2. Population											
Current HH		403	IDPs HH.		0	Returnees HH		10	Back Returns HH.		0
Current indiv.		3,224	IDPs indiv.		0	Returnees indiv.		53	Back Returns indiv.		0
Resedent HH		393	Percentage Of Returnees		2	%		Returnees Family Size(Avg)		5	Persons
Resedent indiv.		3,171	Family Size(Avg)		8	Persons					
3. Food											
availability		Farming	Reasons for food insecurity		NA						
Last Distribution			Assistance by		CARE						
Prices Of :											
Sorgum(malwa)		150	SDD		Meat(Kg)		800	SDD			
Oil		200	SDD		Sugar(Kg)		1,200	SDD			
4. Education											
<i>a. Schools</i>											
No. primary		1	No.secondary		0	Construction		Thatch	Fees		250
Needs		Building	Other needs			Reasons for schools Closed					
<i>b. Students</i>											
No. Boys in primary		0	No. Girls in primary		0	No.Teacher		5			
No. Boy in secondary		0	No. Girls in secondary		0						
5. Health											
Type		Clinic	Medicines available		No	Cost		Varies depending on services			
Construction		Thatch	Condition		In tact	Main Reported Diseases		Diarrhoea			
Vaccinations Conducted		Meningitis,Polio,Measles				No.HealthAsst		0			
No.Doctor		0	No.Midwife		0	No.MedAsst		1	No.Nurse		0
6. Water											
Available		No	Chlorinated			Quality		Poor			
No. Bladder		0	No. Handpump		2	No.Well		0			
No.Hafeer		0	No.Tanker		0	No.Wadi		0			
Type Of Assistance						Assistance by					
Persons/Water Piont(Bladder,Hafeer,Handpump)		1,612				Persons					
<input type="checkbox"/> WFP <input type="checkbox"/> UNICEF <input type="checkbox"/> UNMAS <input type="checkbox"/> WHO <input type="checkbox"/> UNHCR <input type="checkbox"/> UNMIS <input type="checkbox"/> OTHER _____											
Comments:											



Sudan Mission

Village Assessment Report

State, Southern Kordofan ,Date Of Assessment 6/24/2007

County		Kadugli County	Payam	Ngroban	Village	Charbo	E	0	N	0	GPS	
1. Road												
Condition			During Rainy			Road Passable From		Kadugli - Sharbo				
2. Population												
Current HH		448	IDPs HH.		7	Returnees HH		213	Back Returns HH.		15	
Current indiv.		3,034	IDPs indiv.		12	Returnees indiv.		1,379	Back Returns indiv.		45	
Resedent HH		213	Percentage Of Returnees		45	%		Returnees Family Size(Avg)		6	Persons	
Resedent indiv.		1,598	Family Size(Avg)		7	Persons						
3. Food												
availability		None	Reasons for food insecurity		Lack of rain							
Last Distribution			Assistance by									
Prices Of :												
Sorgum(malwa)		200	SDD		Meat(Kg)		700	SDD				
Oil		150	SDD		Sugar(Kg)		100	SDD				
4. Education												
a. Schools												
No. primary		1	No.secondary		0	Construction		Thatch	Fees		0	
Needs			Other needs		No school	Reasons for schools Closed						
b. Students												
No. Boys in primary		270	No. Girls in primary		130	No. Teacher		4				
No. Boy in secondary		0	No. Girls in secondary		0							
5. Health												
Type		Health Post	Medicines available		No	Cost		Completely free				
Construction		Thatch	Condition		Damaged	Main Reported Diseases		Diarrhoea, Meningitis, Polio, Mal				
Vaccinations Conducted		Meningitis, Polio, Measles				No. HealthAsst		0				
No. Doctor		0	No. Midwife		0	No. MedAsst		0		No. Nurse		0
6. Water												
Available		No	Chlorinated		No	Quality		Poor				
No. Bladder		0	No. Handpump		0	No. Well		1				
No. Hafeer		0	No. Tanker		0	No. Wadi		0				
Type Of Assistance						Assistance by						
Persons/Water Piont(Bladder,Hafeer,Handpump)		Lack Of Water				Persons						
<input type="checkbox"/> WFP <input type="checkbox"/> UNICEF <input type="checkbox"/> UNMAS <input type="checkbox"/> WHO <input type="checkbox"/> UNHCR <input type="checkbox"/> UNMIS <input type="checkbox"/> OTHER _____												
Comments:												
UXOS are still available according to sheiklis information												



Sudan Mission

Village Assessment Report

State, Southern Kordofan ,Date Of Assessment 6/13/2007

County		Rashad County	Payam	Heiban	Village	Ondw/Kito	E	0	N	0	GPS	
1. Road												
Condition		Passable	During Rainy			Road Passable From		Kadro - Ondow				
2. Population												
Current HH		429	IDPs HH.		30	Returnees HH		146	Back Returns HH.			0
Current indiv.		3,000	IDPs indiv.		100	Returnees indiv.		900	Back Returns indiv.			0
Resedent HH		253	Percentage Of Returnees		30	%	Returnees Family Size(Avg)		6	Persons		
Resedent indiv.		2,000	Family Size(Avg)		7	Persons						
3. Food												
availability		Market	Reasons for food insecurity				Lack of rain					
Last Distribution		July 2006	Assistance by				Concern					
Prices Of :												
Sorgum(malwa)		150	Meat(Kg)		700	SDD						
Oil		200	Sugar(Kg)		100	SDD						
4. Education												
a. Schools												
No. primary		0	No.secondary		0	Construction		Thatch	Fees			0
Needs		Building	Other needs			Reasons for schools Closed			Destroyed / Damage			
b. Students												
No. Boys in primary		0	No. Girls in primary		0	No.Teacher			0			
No. Boy in secondary		0	No. Girls in secondary		0							
5. Health												
Type		Clinic	Medicines available		No	Cost			Completely free			
Construction		Thatch	Condition		In tact	Main Reported Diseases			Diarrhoea,Polio,Malnutrition,Ma			
Vaccinations Conducted		Polio,Measles				No.HealthAsst			0			
No.Doctor		0	No.Midwife		1	No.MedAsst		0	No.Nurse			0
6. Water												
Available		Yes	Chlorinated		No	Quality			Poor			
No. Bladder		0	No. Handpump		0	No.Well			0			
No.Hafeer		1	No.Tanker		0	No.Wadi			1			
Type Of Assistance						Assistance by						
Persons/Water Piont(Bladder,Hafeer,Handpump)		3,000				Persons						
<input type="checkbox"/> WFP <input type="checkbox"/> UNICEF <input type="checkbox"/> UNMAS <input type="checkbox"/> WHO <input type="checkbox"/> UNHCR <input type="checkbox"/> UNMIS <input type="checkbox"/> OTHER _____												
Comments:												



Sudan Mission

Village Assessment Report

State, Southern Kordofan ,Date Of Assessment 6/13/2007

County		Rashad County	Payam	Irral	Village	Haiban	E	30.52479999	N	11.2107900	
GPS											
1. Road											
Condition		Passable	During Rainy			Road Passable From		Kauda			
2. Population											
Current HH		265	IDPs HH.		26	Returnees HH		58	Back Returns HH.		0
Current indiv.		2,942	IDPs indiv.		150	Returnees indiv.		500	Back Returns indiv.		0
Resedent HH		181	Percentage Of Returnees		17	%		Returnees Family Size(Avg)		9	Persons
Resedent indiv.		2,292	Family Size(Avg)		11	Persons					
3. Food											
availability		Market	Reasons for food insecurity		Lack of rain						
Last Distribution		June 2007	Assistance by		Save the children						
Prices Of :											
Sorgum(malwa)		150	SDD		Meat(Kg)		700	SDD			
Oil		200	SDD		Sugar(Kg)		100	SDD			
4. Education											
<i>a. Schools</i>											
No. primary		2	No.secondary		0	Construction		Brick	Fees		1000
Needs		Building	Other needs			Reasons for schools Closed		Lack of teachers			
<i>b. Students</i>											
No. Boys in primary		0	No. Girls in primary		0	No. Teacher		20			
No. Boy in secondary		0	No. Girls in secondary		0						
5. Health											
Type		Clinic	Medicines available		No	Cost		Varies depending on services			
Construction		Brick	Condition		In tact	Main Reported Diseases		Diarrhoea, Malnutrition, Malaria			
Vaccinations Conducted		Polio	No. HealthAsst		0						
No. Doctor		0	No. Midwife		0	No. MedAsst		1	No. Nurse		0
6. Water											
Available		Yes	Chlorinated		No	Quality		Good			
No. Bladder		1	No. Handpump		6	No. Well		1			
No. Hafeer		0	No. Tanker		2	No. Wadi		1			
Type Of Assistance		Construction of water point		Assistance by		Unicef					
Persons/Water Piont(Bladder,Hafeer,Handpump)		420									Persons
<input type="checkbox"/> WFP <input type="checkbox"/> UNICEF <input type="checkbox"/> UNMAS <input type="checkbox"/> WHO <input type="checkbox"/> UNHCR <input type="checkbox"/> UNMIS <input type="checkbox"/> OTHER _____											
Comments:											
The secondary school closed. There is tanker of water											



Sudan Mission

Village Assessment Report

State, Southern Kordofan ,Date Of Assessment 6/22/2007

County		Kadugli County	Payam	Saraf Jamous	Village	Achron	E	0	N	0	GPS
1. Road											
Condition	4X4Required	During Rainy	4X4Required	Road Passable From	Kadugli - Saraf Jamou						
2. Population											
Current HH	321	IDPs HH.	0	Returnees HH	30	Back Returns HH.	0				
Current indiv.	2,889	IDPs indiv.	0	Returnees indiv.	150	Back Returns indiv.	0				
Resedent HH	291	Percentage Of Returnees	5	%	Returnees Family Size(Avg)	5	Persons				
Resedent indiv.	2,739	Family Size(Avg)	9	Persons							
3. Food											
availability	None		Reasons for food insecurity	Lack of rain							
Last Distribution	January 2007		Assistance by	UN							
Prices Of :											
Sorgum(malwa)	300	SDD	Meat(Kg)	0	SDD						
Oil	100	SDD	Sugar(Kg)	100	SDD						
4. Education											
a. Schools											
No. primary	1	No.secondary	0	Construction	Tree		Fees	2000			
Needs	Building		Other needs			Reasons for schools Closed	Destroyed / Damage				
b. Students											
No. Boys in primary	91	No. Girls in primary	47	No. Teacher	7						
No. Boy in secondary	0	No. Girls in secondary	0								
5. Health											
Type	Health Post	Medicines available	No		Cost	Completely free					
Construction	Thatch	Condition	Damaged		Main Reported Diseases	Diarrhoea, Meningitis, Polio, Mea					
Vaccinations Conducted			No. HealthAsst	3							
No. Doctor	0	No. Midwife	0	No. MedAsst	0	No. Nurse	0				
6. Water											
Available	No		Chlorinated	No		Quality	Poor				
No. Bladder	0	No. Handpump	0	No. Well	0						
No. Hafeer	0	No. Tanker	0	No. Wadi	0						
Type Of Assistance			Assistance by								
Persons/Water Piont(Bladder,Hafeer,Handpump)	Lack Of Water		Persons								
<input type="checkbox"/> WFP <input type="checkbox"/> UNICEF <input type="checkbox"/> UNMAS <input type="checkbox"/> WHO <input type="checkbox"/> UNHCR <input type="checkbox"/> UNMIS <input type="checkbox"/> OTHER _____											
Comments:											



Sudan Mission

Village Assessment Report

State, Southern Kordofan ,Date Of Assessment 6/6/2007

County		Dilling Locality	Payam	Salara	Village	FundaAry	E	0	N	0	GPS
1. Road											
Condition		Passable	During Rainy		4X4Required	Road Passable From		Dalij - Fanda			
2. Population											
Current HH		329	IDPs HH.		20	Returnees HH		130	Back Returns HH.		0
Current indiv.		2,857	IDPs indiv.		80	Returnees indiv.		650	Back Returns indiv.		0
Resedent HH		179	Percentage Of Returnees		23	%		Returnees Family Size(Avg)		5	Persons
Resedent indiv.		2,127	Family Size(Avg)		9	Persons					
3. Food											
availability		Market	Reasons for food insecurity		Lack of rain						
Last Distribution		2003	Assistance by		UN						
Prices Of :											
Sorgum(malwa)		150	SDD		Meat(Kg)		800	SDD			
Oil		240	SDD		Sugar(Kg)		240	SDD			
4. Education											
<i>a. Schools</i>											
No. primary		0	No.secondary		0	Construction				Fees 1500	
Needs		Building	Other needs				Reasons for schools Closed				
<i>b. Students</i>											
No. Boys in primary		125	No. Girls in primary		200	No. Teacher		7			
No. Boy in secondary		0	No. Girls in secondary		0						
5. Health											
Type		Medicines available		Cost		Cost of medicine only					
Construction		Thatch	Condition		In tact	Main Reported Diseases					
Vaccinations Conducted		Meningitis,Measles		No.HealthAsst		0					
No.Doctor		0	No.Midwife		0	No.MedAsst		0	No.Nurse		0
6. Water											
Available		Yes	Chlorinated		Yes	Quality		Good			
No. Bladder		0	No. Handpump		3	No.Well		0			
No.Hafeer		0	No.Tanker		0	No.Wadi		1			
Type Of Assistance		Chlorination		Assistance by		NCA / UN					
Persons/Water Piont(Bladder,Hafeer,Handpump)		952		Persons							
<input type="checkbox"/> WFP <input type="checkbox"/> UNICEF <input type="checkbox"/> UNMAS <input type="checkbox"/> WHO <input type="checkbox"/> UNHCR <input type="checkbox"/> UNMIS <input type="checkbox"/> OTHER _____											
Comments:											



Sudan Mission

Village Assessment Report

State, Southern Kordofan ,Date Of Assessment 6/17/2007

County		Kadugli Localit	Payam	Buram	Village	Elmasakeen Towal	E	29.96666674	N	10.7500000	
GPS											
1. Road											
Condition	4X4Required		During Rainy	4X4Required		Road Passable From	Elhamra - Elmasakee				
2. Population											
Current HH	312		IDPs HH.	10		Returnees HH	233		Back Returns HH.	0	
Current indiv.	2,800		IDPs indiv.	50		Returnees indiv.	1,400		Back Returns indiv.	0	
Resedent HH	69		Percentage Of Returnees	50 %		Returnees Family Size(Avg)	6		Persons		
Resedent indiv.	1,350		Family Size(Avg)	9		Persons					
3. Food											
availability	Market		Reasons for food insecurity	Lack of financial means							
Last Distribution	May 2007		Assistance by	WFP							
Prices Of :											
Sorgum(malwa)	150		SDD	Meat(Kg)	800		SDD				
Oil	200		SDD	Sugar(Kg)	350		SDD				
4. Education											
a. Schools											
No. primary	0		No.secondary	0		Construction			Fees	0	
Needs	Building		Other needs			Reasons for schools Closed					
b. Students											
No. Boys in primary	0		No. Girls in primary	0		No.Teacher	0				
No. Boy in secondary	0		No. Girls in secondary	0							
5. Health											
Type	Clinic		Medicines available	Yes		Cost	Cost of medicine				
Construction	Brick		Condition	In tact		Main Reported Diseases	Diarrhoea,Polio,Malnutrition				
Vaccinations Conducted	Polio		No.HealthAsst	1							
No.Doctor	0		No.Midwife	2		No.MedAsst	0		No.Nurse	0	
6. Water											
Available	Yes		Chlorinated	No		Quality	Poor				
No. Bladder	0		No. Handpump	1		No.Well	0				
No.Hafeer	0		No.Tanker	0		No.Wadi	0				
Type Of Assistance	Construction of water pointt		Assistance by	Unicef							
Persons/Water Piont(Bladder,Hafeer,Handpump)	2,800		Persons								
<input type="checkbox"/> WFP <input type="checkbox"/> UNICEF <input type="checkbox"/> UNMAS <input type="checkbox"/> WHO <input type="checkbox"/> UNHCR <input type="checkbox"/> UNMIS <input type="checkbox"/> OTHER _____											
Comments:											



Sudan Mission

Village Assessment Report

State, Southern Kordofan ,Date Of Assessment 6/23/2007

County		Kadugli County	Payam	Saraf Jamous	Village	Elarada	E	0	N	0	GPS
1. Road											
Condition			During Rainy		4X4Required	Road Passable From		Kadugli - Alarada			
2. Population											
Current HH		450	IDPs HH.		50	Returnees HH		12	Back Returns HH.		0
Current indiv.		2,700	IDPs indiv.		300	Returnees indiv.		30	Back Returns indiv.		0
Resedent HH		388	Percentage Of Returnees		1	%		Returnees Family Size(Avg)		2	Persons
Resedent indiv.		2,370	Family Size(Avg)		6	Persons					
3. Food											
availability		None	Reasons for food insecurity		Lack of rain						
Last Distribution		June 2007	Assistance by		CARE						
Prices Of :											
Sorgum(malwa)		200	SDD		Meat(Kg)		700	SDD			
Oil		700	SDD		Sugar(Kg)		150	SDD			
4. Education											
<i>a. Schools</i>											
No. primary		0	No.secondary		0	Construction			Fees		2200
Needs			Other needs			Reasons for schools Closed					
<i>b. Students</i>											
No. Boys in primary		0	No. Girls in primary		0	No. Teacher		0			
No. Boy in secondary		0	No. Girls in secondary		0						
5. Health											
Type			Medicines available		No	Cost					
Construction			Condition			Main Reported Diseases		Diarrhoea,Polio			
Vaccinations Conducted		Meningitis,Polio,Measles				No.HealthAsst		0			
No.Doctor		0	No.Midwife		0	No.MedAsst		0	No.Nurse		0
6. Water											
Available		No	Chlorinated			Quality		Bad			
No. Bladder		0	No. Handpump		0	No.Well		1			
No.Hafeer		0	No.Tanker		0	No.Wadi		0			
Type Of Assistance						Assistance by					
Persons/Water Piont(Bladder,Hafeer,Handpump)		Lack Of Water				Persons					
<input type="checkbox"/> WFP <input type="checkbox"/> UNICEF <input type="checkbox"/> UNMAS <input type="checkbox"/> WHO <input type="checkbox"/> UNHCR <input type="checkbox"/> UNMIS <input type="checkbox"/> OTHER _____											
Comments:											



Sudan Mission

Village Assessment Report

State, Southern Kordofan ,Date Of Assessment 6/24/2007

County		Rashad County		Payam		Ildo		Village		Kurji(Kurchi)		E		0		N		0		GPS		
1. Road																						
Condition				During Rainy				Road Passable From		Kadugli-Kurchi												
2. Population																						
Current HH		450		IDPs HH.		20		Returnees HH		200		Back Returns HH.		0								
Current indiv.		2,700		IDPs indiv.		120		Returnees indiv.		1,200		Back Returns indiv.		0								
Resedent HH		230		Percentage Of Returnees		44 %		Returnees Family Size(Avg)		6		Persons										
Resedent indiv.		1,380		Family Size(Avg)		6		Persons														
3. Food																						
availability		None		Reasons for food insecurity		Lack of rain																
Last Distribution		June 2007		Assistance by		CARE																
Prices Of :																						
Sorgum(malwa)		200		SDD		Meat(Kg)		700		SDD												
Oil		200		SDD		Sugar(Kg)		150		SDD												
4. Education																						
a. Schools																						
No. primary		1		No.secondary		0		Construction		Thatch		Fees		0								
Needs				Other needs				Reasons for schools Closed														
b. Students																						
No. Boys in primary		210		No. Girls in primary		220		No.Teacher		4												
No. Boy in secondary		0		No. Girls in secondary		0																
5. Health																						
Type		Health Post		Medicines available		Yes		Cost		Completely free												
Construction		Thatch		Condition		Damaged		Main Reported Diseases		Diarrhoea												
Vaccinations Conducted		Meningitis		No.HealthAsst		4																
No.Doctor		0		No.Midwife		0		No.MedAsst		0		No.Nurse		0								
6. Water																						
Available				Chlorinated				Quality														
No. Bladder		0		No. Handpump		2		No.Well		0												
No.Hafeer		0		No.Tanker		0		No.Wadi		0												
Type Of Assistance		nstruction of water point, Chlorinat		Assistance by		Unicef / Care																
Persons/Water Piont(Bladder,Hafeer,Handpump)		1,350		Persons																		
<input type="checkbox"/> WFP <input type="checkbox"/> UNICEF <input type="checkbox"/> UNMAS <input type="checkbox"/> WHO <input type="checkbox"/> UNHCR <input type="checkbox"/> UNMIS <input type="checkbox"/> OTHER _____																						
Comments:																						



Sudan Mission

Village Assessment Report

State, Southern Kordofan ,Date Of Assessment 7/25/2007

County		Kadugli	Payam	Petrol	Village	Keiga Elkhiel	E	29.4358	N	11.107	
GPS											
1. Road											
Condition	Passable		During Rainy	4X4Required		Road Passable From					
2. Population											
Current HH	220		IDPs HH.	0		Returnees HH	117		Back Returns HH.	6	
Current indiv.	2,600		IDPs indiv.	0		Returnees indiv.	670		Back Returns indiv.	24	
Resedent HH	97		Percentage Of Returnees	26 %		Returnees Family Size(Avg)	6		Persons		
Resedent indiv.	1,906		Family Size(Avg)	12		Persons					
3. Food											
availability	Food storage		Reasons for food insecurity	Crops destroyed							
Last Distribution			Assistance by								
Prices Of :											
Sorgum(malwa)	150		SDD	Meat(Kg)	800		SDD				
Oil	300		SDD	Sugar(Kg)	120		SDD				
4. Education											
a. Schools											
No. primary	1		No.secondary	0		Construction	Thatch		Fees	2000	
Needs	Building		Other needs			Reasons for schools Closed					
b. Students											
No. Boys in primary	200		No. Girls in primary	100		No. Teacher	5				
No. Boy in secondary	0		No. Girls in secondary	0							
5. Health											
Type			Medicines available			Cost					
Construction			Condition			Main Reported Diseases	Diarrhoea,Malaria				
Vaccinations Conducted	Polio,Meningitis		No.HealthAsst	1							
No.Doctor	0		No.Midwife	0		No.MedAsst	0		No.Nurse	0	
6. Water											
Available	Yes		Chlorinated	No		Quality	Good				
No. Bladder	0		No. Handpump	6		No.Well	15				
No.Hafeer	0		No.Tanker	10		No.Wadi	0				
Type Of Assistance	Construction of water point		Assistance by	Unicef							
Persons/Water Piont(Bladder,Hafeer,Handpump)	433		Persons								
<input type="checkbox"/> WFP <input type="checkbox"/> UNICEF <input type="checkbox"/> UNMAS <input type="checkbox"/> WHO <input type="checkbox"/> UNHCR <input type="checkbox"/> UNMIS <input type="checkbox"/> OTHER _____											
Comments:											
There are people who came with their families to discover the situation and return back with some member back to areas of displacement. 2 hand pumps are not working											



Sudan Mission

Village Assessment Report

State, Southern Kordofan ,Date Of Assessment 7/6/2007

County		Dilling Locality	Payam	Mandal	Village	Eljukba	E	0	N	0	GPS
1. Road											
Condition			During Rainy			Road Passable From		Dilling-Mandal (Gogb			
2. Population											
Current HH		329	IDPs HH.		9	Returnees HH		5	Back Returns HH.		6
Current indiv.		2,580	IDPs indiv.		72	Returnees indiv.		40	Back Returns indiv.		48
Resedent HH		309	Percentage Of Returnees		2	%		Returnees Family Size(Avg)		8	Persons
Resedent indiv.		2,420	Family Size(Avg)		8	Persons					
3. Food											
availability			Reasons for food insecurity								
Last Distribution			Assistance by								
Prices Of :											
Sorgum(malwa)		200	SDD		Meat(Kg)		800	SDD			
Oil		200	SDD		Sugar(Kg)		120	SDD			
4. Education											
<i>a. Schools</i>											
No. primary		0	No.secondary		0	Construction			Fees		0
Needs Building			Other needs			Reasons for schools Closed					
<i>b. Students</i>											
No. Boys in primary		0	No. Girls in primary		0	No.Teacher		0			
No. Boy in secondary		0	No. Girls in secondary		0						
5. Health											
Type		KM Hrs	Medicines available			Cost					
Construction			Condition			Main Reported Diseases		Diarrhoea,Malaria			
Vaccinations Conducted		Meningitis,Polio,Measles				No.HealthAsst		0			
No.Doctor		0	No.Midwife		0	No.MedAsst		0	No.Nurse		0
6. Water											
Available		Yes	Chlorinated		No	Quality		Poor			
No. Bladder		0	No. Handpump		2	No.Well		1			
No.Hafeer		0	No.Tanker		0	No.Wadi		0			
Type Of Assistance						Assistance by					
Persons/Water Piont(Bladder,Hafeer,Handpump)		1,290				Persons					
<input type="checkbox"/> WFP <input type="checkbox"/> UNICEF <input type="checkbox"/> UNMAS <input type="checkbox"/> WHO <input type="checkbox"/> UNHCR <input type="checkbox"/> UNMIS <input type="checkbox"/> OTHER _____											
Comments:											



Sudan Mission

Village Assessment Report

State, Southern Kordofan ,Date Of Assessment 6/6/2007

County <input type="text" value="Dilling Locality"/>		Payam <input type="text" value="Salara"/>	Village <input type="text" value="TundiaAfong"/>	E <input type="text" value="0"/>	N <input type="text" value="0"/>	GPS	
1. Road							
Condition	<input type="text" value="Passable"/>	During Rainy	<input type="text" value="4X4Required"/>	Road Passable From	<input type="text" value="Kalara dilling"/>		
2. Population							
Current HH	<input type="text" value="420"/>	IDPs HH.	<input type="text" value="80"/>	Returnees HH	<input type="text" value="320"/>	Back Returns HH.	<input type="text" value="0"/>
Current indiv.	<input type="text" value="2,560"/>	IDPs indiv.	<input type="text" value="640"/>	Returnees indiv.	<input type="text" value="1,600"/>	Back Returns indiv.	<input type="text" value="0"/>
Resedent HH	<input type="text" value="20"/>	Percentage Of Returnees	<input type="text" value="62"/>	%	Returnees Family Size(Avg)	<input type="text" value="5"/>	Persons
Resedent indiv.	<input type="text" value="320"/>	Family Size(Avg)	<input type="text" value="6"/>	Persons			
3. Food							
availability	<input type="text" value="Live stock"/>		Reasons for food insecurity	<input type="text"/>			
Last Distribution	<input type="text"/>		Assistance by	<input type="text" value="WFP"/>			
Prices Of :							
Sorgum(malwa)	<input type="text" value="175"/>	SDD	Meat(Kg)	<input type="text" value="800"/>	SDD		
Oil	<input type="text" value="200"/>	SDD	Sugar(Kg)	<input type="text" value="140"/>	SDD		
4. Education							
a. Schools							
No. primary	<input type="text" value="1"/>	No.secondary	<input type="text" value="0"/>	Construction	<input type="text" value="Brick"/>	Fees	<input type="text" value="240"/>
Needs	<input type="text"/>		Other needs	<input type="text"/>		Reasons for schools Closed	<input type="text"/>
b. Students							
No. Boys in primary	<input type="text" value="100"/>	No. Girls in primary	<input type="text" value="180"/>	No. Teacher	<input type="text" value="7"/>		
No. Boy in secondary	<input type="text" value="0"/>	No. Girls in secondary	<input type="text" value="0"/>				
5. Health							
Type	<input type="text" value="Clinic"/>	Medicines available	<input type="text" value="Yes"/>	Cost	<input type="text" value="Varies depending on services"/>		
Construction	<input type="text" value="Brick"/>	Condition	<input type="text"/>	Main Reported Diseases	<input type="text" value="Diarrhoea"/>		
Vaccinations Conducted	<input type="text" value="Meningitis,Polio,Measles"/>			No.HealthAsst	<input type="text" value="1"/>		
No.Doctor	<input type="text" value="0"/>	No.Midwife	<input type="text" value="0"/>	No.MedAsst	<input type="text" value="0"/>	No.Nurse	<input type="text" value="0"/>
6. Water							
Available	<input type="text" value="Yes"/>	Chlorinated	<input type="text" value="No"/>	Quality	<input type="text"/>		
No. Bladder	<input type="text" value="0"/>	No. Handpump	<input type="text" value="1"/>	No.Well	<input type="text" value="0"/>		
No.Hafeer	<input type="text" value="1"/>	No.Tanker	<input type="text" value="0"/>	No.Wadi	<input type="text" value="0"/>		
Type Of Assistance	<input type="text"/>		Assistance by	<input type="text"/>			
Persons/Water Piont(Bladder,Hafeer,Handpump)	<input type="text" value="1,280"/>		Persons				
<input type="checkbox"/> WFP <input type="checkbox"/> UNICEF <input type="checkbox"/> UNMAS <input type="checkbox"/> WHO <input type="checkbox"/> UNHCR <input type="checkbox"/> UNMIS <input type="checkbox"/> OTHER _____							
Comments:							



Sudan Mission

Village Assessment Report

State, Southern Kordofan ,Date Of Assessment 6/13/2007

County		Rashad County	Payam	Irral	Village	Riala North	E	0	N	0	GPS
1. Road											
Condition		Passable	During Rainy			Road Passable From		Saraf Elneila - Riala			
2. Population											
Current HH		279	IDPs HH.		60	Returnees HH		64	Back Returns HH.		0
Current indiv.		2,500	IDPs indiv.		1,000	Returnees indiv.		500	Back Returns indiv.		0
Resedent HH		155	Percentage Of Returnees		20	%		Returnees Family Size(Avg)		8	Persons
Resedent indiv.		1,000	Family Size(Avg)		9	Persons					
3. Food											
availability		Market	Reasons for food insecurity		Lack of rain						
Last Distribution		December 2006	Assistance by		WFP						
Prices Of :											
Sorgum(malwa)		1,500	SDD		Meat(Kg)		600	SDD			
Oil		200	SDD		Sugar(Kg)		50	SDD			
4. Education											
<i>a. Schools</i>											
No. primary		0	No.secondary		0	Construction			Fees		0
Needs		Building	Other needs			Reasons for schools Closed					
<i>b. Students</i>											
No. Boys in primary		0	No. Girls in primary		0	No.Teacher		0			
No. Boy in secondary		0	No. Girls in secondary		0						
5. Health											
Type			Medicines available		Yes	Cost		Completely free			
Construction		Thatch	Condition			Main Reported Diseases		Diarrhoea,Polio,Malaria			
Vaccinations Conducted		Polio	No.HealthAsst		0						
No.Doctor		0	No.Midwife		0	No.MedAsst		2	No.Nurse		3
6. Water											
Available		No	Chlorinated			Quality					
No. Bladder		0	No. Handpump		0	No.Well		0			
No.Hafeer		0	No.Tanker		0	No.Wadi		0			
Type Of Assistance			Assistance by								
Persons/Water Piont(Bladder,Hafeer,Handpump)		Lack Of Water		Persons							
<input type="checkbox"/> WFP <input type="checkbox"/> UNICEF <input type="checkbox"/> UNMAS <input type="checkbox"/> WHO <input type="checkbox"/> UNHCR <input type="checkbox"/> UNMIS <input type="checkbox"/> OTHER _____											
Comments:											



Sudan Mission

Village Assessment Report

State, Southern Kordofan ,Date Of Assessment 6/16/2007

County		Kadugli Localit	Payam	Buram	Village	Traway	E	0	N	0	GPS
1. Road											
Condition	4X4Required	During Rainy	4X4Required	Road Passable From	Shat Ammazarig - Tra						
2. Population											
Current HH	280	IDPs HH.	57	Returnees HH	112	Back Returns HH.	0				
Current indiv.	2,200	IDPs indiv.	300	Returnees indiv.	370	Back Returns indiv.	0				
Resedent HH	111	Percentage Of Returnees	17	%	Returnees Family Size(Avg)	3	Persons				
Resedent indiv.	1,530	Family Size(Avg)	8	Persons							
3. Food											
availability	Market	Reasons for food insecurity									
Last Distribution	2004	Assistance by	WFP								
Prices Of :											
Sorgum(malwa)	120	SDD	Meat(Kg)	500	SDD						
Oil	250	SDD	Sugar(Kg)	350	SDD						
4. Education											
a. Schools											
No. primary	1	No.secondary	0	Construction	Thatch	Fees	2500				
Needs	Building	Other needs				Reasons for schools Closed					
b. Students											
No. Boys in primary	145	No. Girls in primary	75	No. Teacher	2						
No. Boy in secondary	0	No. Girls in secondary	0								
5. Health											
Type	Clinic	Medicines available	No	Cost	Cost of medicine only						
Construction	Brick	Condition	In tact	Main Reported Diseases	Polio,Malaria						
Vaccinations Conducted	Polio	No.HealthAsst	1								
No.Doctor	0	No.Midwife	0	No.MedAsst	2	No.Nurse	2				
6. Water											
Available	No	Chlorinated	No	Quality	Bad						
No. Bladder	0	No. Handpump	0	No.Well	1						
No.Hafeer	0	No.Tanker	0	No.Wadi	0						
Type Of Assistance				Assistance by							
Persons/Water Piont(Bladder,Hafeer,Handpump)	Lack Of Water										
<input type="checkbox"/> WFP <input type="checkbox"/> UNICEF <input type="checkbox"/> UNMAS <input type="checkbox"/> WHO <input type="checkbox"/> UNHCR <input type="checkbox"/> UNMIS <input type="checkbox"/> OTHER _____											
Comments:											



Sudan Mission

Village Assessment Report

State, Southern Kordofan ,Date Of Assessment 6/12/2007

County		Rashad County	Payam	Irral	Village	Riala Village	E	0	N	0	GPS
1. Road											
Condition			During Rainy			Road Passable From		Heiban - Riala			
2. Population											
Current HH		346	IDPs HH.		53	Returnees HH		40	Back Returns HH.		0
Current indiv.		2,200	IDPs indiv.		210	Returnees indiv.		200	Back Returns indiv.		0
Resedent HH		253	Percentage Of Returnees		9	%		Returnees Family Size(Avg)		5	Persons
Resedent indiv.		1,790	Family Size(Avg)		6	Persons					
3. Food											
availability		Farming	Reasons for food insecurity		NA						
Last Distribution			Assistance by								
Prices Of :											
Sorgum(malwa)		150	SDD		Meat(Kg)		700	SDD			
Oil		150	SDD		Sugar(Kg)		350	SDD			
4. Education											
<i>a. Schools</i>											
No. primary		0	No.secondary		0	Construction			Fees		0
Needs		Building	Other needs			Reasons for schools Closed					
<i>b. Students</i>											
No. Boys in primary		0	No. Girls in primary		0	No. Teacher		0			
No. Boy in secondary		0	No. Girls in secondary		0						
5. Health											
Type		Clinic	Medicines available			Cost		Cost of medicine			
Construction			Condition		In tact	Main Reported Diseases		Diarrhoea, Polio			
Vaccinations Conducted		Polio		No. HealthAsst		1					
No. Doctor		0	No. Midwife		0	No. MedAsst		1	No. Nurse		2
6. Water											
Available		No	Chlorinated		No	Quality		Poor			
No. Bladder		0	No. Handpump		1	No. Well		1			
No. Hafeer		0	No. Tanker		0	No. Wadi		0			
Type Of Assistance				Assistance by							
Persons/Water Piont(Bladder,Hafeer,Handpump)		2,200		Persons							
<input type="checkbox"/> WFP <input type="checkbox"/> UNICEF <input type="checkbox"/> UNMAS <input type="checkbox"/> WHO <input type="checkbox"/> UNHCR <input type="checkbox"/> UNMIS <input type="checkbox"/> OTHER _____											
Comments:											



Sudan Mission

Village Assessment Report

State, Southern Kordofan ,Date Of Assessment 6/10/2007

County		Dilling County	Payam	Timien	Village	Nakreen	E	0	N	0	GPS	
1. Road												
Condition		Passable	During Rainy		Impassable	Road Passable From		Dahij - Nikreen				
2. Population												
Current HH		370	IDPs HH.		32	Returnees HH		49	Back Returns HH.		19	
Current indiv.		2,134	IDPs indiv.		92	Returnees indiv.		245	Back Returns indiv.		76	
Resedent HH		270	Percentage Of Returnees		11	%		Returnees Family Size(Avg)		5	Persons	
Resedent indiv.		1,721	Family Size(Avg)		6	Persons						
3. Food												
availability		Market	Reasons for food insecurity		No access to market							
Last Distribution		June 2007	Assistance by		FAR							
Prices Of :												
Sorgum(malwa)		200	SDD		Meat(Kg)		800	SDD				
Oil		250	SDD		Sugar(Kg)		240	SDD				
4. Education												
<i>a. Schools</i>												
No. primary		0	No.secondary		0	Construction				Fees		200
Needs		Building	Other needs				Reasons for schools Closed					
<i>b. Students</i>												
No. Boys in primary		0	No. Girls in primary		0	No. Teacher		0				
No. Boy in secondary		0	No. Girls in secondary		0							
5. Health												
Type		Medicines available		Cost								
Construction		Condition		Main Reported Diseases		Measles						
Vaccinations Conducted		Measles		No.HealthAsst		0						
No.Doctor		0	No.Midwife		0	No.MedAsst		0	No.Nurse		0	
6. Water												
Available		Yes	Chlorinated		Yes	Quality		Poor				
No. Bladder		0	No. Handpump		2	No.Well		0				
No.Hafeer		0	No.Tanker		0	No.Wadi		0				
Type Of Assistance		Chlorination		Assistance by		Government						
Persons/Water Piont(Bladder,Hafeer,Handpump)		1,067		Persons								
<input type="checkbox"/> WFP <input type="checkbox"/> UNICEF <input type="checkbox"/> UNMAS <input type="checkbox"/> WHO <input type="checkbox"/> UNHCR <input type="checkbox"/> UNMIS <input type="checkbox"/> OTHER _____												
Comments:												



Sudan Mission

Village Assessment Report

State, Southern Kordofan ,Date Of Assessment 6/11/2007

County		Dilling County	Payam	Julud	Village	Kitango	E	0	N	0	GPS	
1. Road												
Condition		Passable	During Rainy		4X4Required	Road Passable From		Dilling - Julud				
2. Population												
Current HH		263	IDPs HH.		0	Returnees HH		100	Back Returns HH.		0	
Current indiv.		2,104	IDPs indiv.		0	Returnees indiv.		400	Back Returns indiv.		0	
Resedent HH		163	Percentage Of Returnees		19	%		Returnees Family Size(Avg)		4	Persons	
Resedent indiv.		1,704	Family Size(Avg)		8	Persons						
3. Food												
availability		Market	Reasons for food insecurity		Corps destroyed							
Last Distribution		June 2007	Assistance by		UN							
Prices Of :												
Sorgum(malwa)		200	SDD		Meat(Kg)		800	SDD				
Oil		250	SDD		Sugar(Kg)		250	SDD				
4. Education												
<i>a. Schools</i>												
No. primary		0	No.secondary		0	Construction			Fees		2000	
Needs		Building	Other needs			Reasons for schools Closed						
<i>b. Students</i>												
No. Boys in primary		0	No. Girls in primary		0	No.Teacher		0				
No. Boy in secondary		0	No. Girls in secondary		0							
5. Health												
Type			Medicines available			Cost						
Construction			Condition			Main Reported Diseases		Diarrhoea				
Vaccinations Conducted		Meningitis		No.HealthAsst		0						
No.Doctor		0	No.Midwife		0	No.MedAsst		0	No.Nurse			0
6. Water												
Available		Yes	Chlorinated		Yes	Quality		Poor				
No. Bladder		0	No. Handpump		0	No.Well		2				
No.Hafeer		0	No.Tanker		0	No.Wadi		0				
Type Of Assistance				Assistance by								
Persons/Water Piont(Bladder,Hafeer,Handpump)		Lack Of Water		Persons								
<input type="checkbox"/> WFP <input type="checkbox"/> UNICEF <input type="checkbox"/> UNMAS <input type="checkbox"/> WHO <input type="checkbox"/> UNHCR <input type="checkbox"/> UNMIS <input type="checkbox"/> OTHER _____												
Comments:												



Sudan Mission

Village Assessment Report

State, Southern Kordofan ,Date Of Assessment 6/10/2007

County <input type="text" value="Dilling County"/>		Payam <input type="text" value="Timien"/>	Village <input type="text" value="Koya"/>	E <input type="text" value="0"/>	N <input type="text" value="0"/>	GPS	
1. Road							
Condition	<input type="text"/>	During Rainy	<input type="text"/>	Road Passable From	<input type="text" value="Dilling-Tiemin"/>		
2. Population							
Current HH	<input type="text" value="200"/>	IDPs HH.	<input type="text" value="124"/>	Returnees HH	<input type="text" value="45"/>	Back Returns HH.	<input type="text" value="0"/>
Current indiv.	<input type="text" value="2,000"/>	IDPs indiv.	<input type="text" value="1,240"/>	Returnees indiv.	<input type="text" value="500"/>	Back Returns indiv.	<input type="text" value="0"/>
Resedent HH	<input type="text" value="31"/>	Percentage Of Returnees	<input type="text" value="25"/>	%	Returnees Family Size(Avg)	<input type="text" value="11"/>	Persons
Resedent indiv.	<input type="text" value="260"/>	Family Size(Avg)	<input type="text" value="10"/>	Persons			
3. Food							
availability	<input type="text"/>	Reasons for food insecurity	<input type="text"/>				
Last Distribution	<input type="text" value="July 2007"/>	Assistance by	<input type="text" value="FAR / CARE"/>				
Prices Of :							
Sorgum(malwa)	<input type="text" value="200"/>	SDD	Meat(Kg)	<input type="text" value="800"/>	SDD		
Oil	<input type="text" value="200"/>	SDD	Sugar(Kg)	<input type="text" value="100"/>	SDD		
4. Education							
<i>a. Schools</i>							
No. primary	<input type="text" value="1"/>	No.secondary	<input type="text" value="0"/>	Construction	<input type="text"/>		
Fees	<input type="text" value="0"/>						
Needs	<input type="text" value="Building"/>	Other needs	<input type="text"/>		Reasons for schools Closed	<input type="text"/>	
<i>b. Students</i>							
No. Boys in primary	<input type="text" value="0"/>	No. Girls in primary	<input type="text" value="0"/>	No.Teacher	<input type="text" value="4"/>		
No. Boy in secondary	<input type="text" value="0"/>	No. Girls in secondary	<input type="text" value="0"/>				
5. Health							
Type	<input type="text"/>	Medicines available	<input type="text"/>		Cost	<input type="text"/>	
Construction	<input type="text"/>	Condition	<input type="text"/>	Main Reported Diseases	<input type="text" value="Diarrhoea, Malaria"/>		
Vaccinations Conducted	<input type="text" value="Meningitis,Polio,Measles"/>			No.HealthAsst	<input type="text" value="0"/>		
No.Doctor	<input type="text" value="0"/>	No.Midwife	<input type="text" value="0"/>	No.MedAsst	<input type="text" value="0"/>	No.Nurse	<input type="text" value="0"/>
6. Water							
Available	<input type="text" value="Yes"/>	Chlorinated	<input type="text"/>	Quality	<input type="text"/>		
No. Bladder	<input type="text" value="0"/>	No. Handpump	<input type="text" value="3"/>	No.Well	<input type="text" value="0"/>		
No.Hafeer	<input type="text" value="1"/>	No.Tanker	<input type="text" value="0"/>	No.Wadi	<input type="text" value="0"/>		
Type Of Assistance	<input type="text"/>		Assistance by	<input type="text"/>			
Persons/Water Piont(Bladder,Hafeer,Handpump)	<input type="text" value="500"/>						
<input type="checkbox"/> WFP <input type="checkbox"/> UNICEF <input type="checkbox"/> UNMAS <input type="checkbox"/> WHO <input type="checkbox"/> UNHCR <input type="checkbox"/> UNMIS <input type="checkbox"/> OTHER _____							
Comments:							



Sudan Mission

Village Assessment Report

State, Southern Kordofan ,Date Of Assessment 6/9/2007

County <input type="text" value="Dilling County"/>		Payam <input type="text" value="Timien"/>	Village <input type="text" value="Tukoung"/>	E <input type="text" value="0"/>	N <input type="text" value="0"/>	GPS	
1. Road							
Condition	<input type="text" value="Passable"/>	During Rainy	<input type="text" value="4X4Required"/>	Road Passable From	<input type="text" value="Dilling - Tukonj"/>		
2. Population							
Current HH	<input type="text" value="286"/>	IDPs HH.	<input type="text" value="0"/>	Returnees HH	<input type="text" value="70"/>	Back Returns HH.	<input type="text" value="0"/>
Current indiv.	<input type="text" value="2,000"/>	IDPs indiv.	<input type="text" value="0"/>	Returnees indiv.	<input type="text" value="280"/>	Back Returns indiv.	<input type="text" value="0"/>
Resedent HH	<input type="text" value="216"/>	Percentage Of Returnees	<input type="text" value="14"/>	%	Returnees Family Size(Avg)	<input type="text" value="4"/>	Persons
Resedent indiv.	<input type="text" value="1,720"/>	Family Size(Avg)	<input type="text" value="7"/>	Persons			
3. Food							
availability	<input type="text" value="Market"/>	Reasons for food insecurity	<input type="text" value="Crops destroyed"/>				
Last Distribution	<input type="text" value="June 2007"/>	Assistance by	<input type="text" value="WFP"/>				
Prices Of:							
Sorgum(malwa)	<input type="text" value="200"/>	SDD	Meat(Kg)	<input type="text" value="700"/>	SDD		
Oil	<input type="text" value="200"/>	SDD	Sugar(Kg)	<input type="text" value="200"/>	SDD		
4. Education							
a. Schools							
No. primary	<input type="text" value="0"/>	No.secondary	<input type="text" value="0"/>	Construction	<input type="text"/>		
Fees	<input type="text" value="2000"/>						
Needs	<input type="text" value="Building"/>	Other needs	<input type="text"/>		Reasons for schools Closed	<input type="text"/>	
b. Students							
No. Boys in primary	<input type="text" value="0"/>	No. Girls in primary	<input type="text" value="0"/>	No. Teacher	<input type="text" value="0"/>		
No. Boy in secondary	<input type="text" value="0"/>	No. Girls in secondary	<input type="text" value="0"/>				
5. Health							
Type	<input type="text" value="KM Hrs"/>	Medicines available	<input type="text"/>		Cost	<input type="text"/>	
Construction	<input type="text"/>	Condition	<input type="text"/>		Main Reported Diseases	<input type="text"/>	
Vaccinations Conducted	<input type="text"/>			No. HealthAsst	<input type="text" value="0"/>		
No. Doctor	<input type="text" value="0"/>	No. Midwife	<input type="text" value="0"/>	No. MedAsst	<input type="text" value="0"/>	No. Nurse	<input type="text" value="0"/>
6. Water							
Available	<input type="text" value="Yes"/>	Chlorinated	<input type="text" value="No"/>	Quality	<input type="text" value="Poor"/>		
No. Bladder	<input type="text" value="0"/>	No. Handpump	<input type="text" value="2"/>	No. Well	<input type="text" value="0"/>		
No. Hafeer	<input type="text" value="0"/>	No. Tanker	<input type="text" value="0"/>	No. Wadi	<input type="text" value="0"/>		
Type Of Assistance	<input type="text" value="Construction of water point"/>			Assistance by	<input type="text" value="IAS"/>		
Persons/Water Piont(Bladder,Hafeer,Handpump)	<input type="text" value="1,000"/>						
<input type="checkbox"/> WFP <input type="checkbox"/> UNICEF <input type="checkbox"/> UNMAS <input type="checkbox"/> WHO <input type="checkbox"/> UNHCR <input type="checkbox"/> UNMIS <input type="checkbox"/> OTHER _____							
Comments:							



Sudan Mission

Village Assessment Report

State, Southern Kordofan ,Date Of Assessment 6/17/2007

County		Kadugli	Payam	Buram	Village	Abuhashim	GPS									
						E	30.07589999	N	10.9287300							
1. Road																
Condition		4X4Required		During Rainy		4X4Required		Road Passable From		Kadugli - Abuhashim						
2. Population																
Current HH		287		IDPs HH.		0		Returnees HH		152	Back Returns HH.		0			
Current indiv.		2,000		IDPs indiv.		0		Returnees indiv.		1,000		Back Returns indiv.		0		
Resedent HH		135		Percentage Of Returnees		50 %		Returnees Family Size(Avg)		7		Persons				
Resedent indiv.		1,000		Family Size(Avg)		7		Persons								
3. Food																
availability		Farming			Reasons for food insecurity					Crops destroyed						
Last Distribution		2006			Assistance by					UN						
Prices Of :																
Sorgum(malwa)		0		SDD		Meat(Kg)		600		SDD						
Oil		250		SDD		Sugar(Kg)		200		SDD						
4. Education																
a. Schools																
No. primary		1		No.secondary		0		Construction		Brick		Fees		140		
Needs		Building			Other needs							Reasons for schools Closed				
b. Students																
No. Boys in primary		177		No. Girls in primary		150		No.Teacher		0						
No. Boy in secondary		0		No. Girls in secondary		0										
5. Health																
Type		Health Post		Medicines available					Cost			Cost of medicine only				
Construction		Brick		Condition		In tact		Main Reported Diseases			Measles					
Vaccinations Conducted		Measles			No.HealthAsst		1									
No.Doctor		0		No.Midwife		1		No.MedAsst		0		No.Nurse		0		
6. Water																
Available		Yes		Chlorinated		Yes		Quality			Good					
No. Bladder		1		No. Handpump		1		No.Well		0						
No.Hafeer		0		No.Tanker		0		No.Wadi		0						
Type Of Assistance		Chlorination			Assistance by			UN								
Persons/Water Piont(Bladder,Hafeer,Handpump)		1,000		Persons												
<input type="checkbox"/> WFP <input type="checkbox"/> UNICEF <input type="checkbox"/> UNMAS <input type="checkbox"/> WHO <input type="checkbox"/> UNHCR <input type="checkbox"/> UNMIS <input type="checkbox"/> OTHER																
Comments:																



Sudan Mission

Village Assessment Report

State, Southern Kordofan ,Date Of Assessment 6/13/2007

County <input type="text" value="Rashad County"/>		Payam <input type="text" value="Irral"/>	Village <input type="text" value="Hajer Teia"/>	E <input type="text" value="0"/>	N <input type="text" value="0"/>	GPS	
1. Road							
Condition	<input type="text" value="Passable"/>	During Rainy	<input type="text"/>	Road Passable From	<input type="text" value="Ondow - Hajer Teia"/>		
2. Population							
Current HH	<input type="text" value="232"/>	IDPs HH.	<input type="text" value="33"/>	Returnees HH	<input type="text" value="115"/>	Back Returns HH.	<input type="text" value="12"/>
Current indiv.	<input type="text" value="2,000"/>	IDPs indiv.	<input type="text" value="100"/>	Returnees indiv.	<input type="text" value="705"/>	Back Returns indiv.	<input type="text" value="42"/>
Resedent HH	<input type="text" value="72"/>	Percentage Of Returnees	<input type="text" value="35"/>	%	Returnees Family Size(Avg)	<input type="text" value="6"/>	Persons
Resedent indiv.	<input type="text" value="1,153"/>	Family Size(Avg)	<input type="text" value="9"/>	Persons			
3. Food							
availability	<input type="text" value="Market"/>	Reasons for food insecurity	<input type="text" value="Lack of rain"/>				
Last Distribution	<input type="text"/>	Assistance by	<input type="text"/>				
Prices Of :							
Sorgum(malwa)	<input type="text" value="150"/>	SDD	Meat(Kg)	<input type="text" value="700"/>	SDD		
Oil	<input type="text" value="200"/>	SDD	Sugar(Kg)	<input type="text" value="100"/>	SDD		
4. Education							
a. Schools							
No. primary	<input type="text" value="1"/>	No.secondary	<input type="text" value="0"/>	Construction	<input type="text" value="Thatch"/>	Fees	<input type="text" value="0"/>
Needs	<input type="text" value="Building"/>	Other needs	<input type="text"/>		Reasons for schools Closed	<input type="text"/>	
b. Students							
No. Boys in primary	<input type="text" value="100"/>	No. Girls in primary	<input type="text" value="70"/>	No.Teacher	<input type="text" value="4"/>		
No. Boy in secondary	<input type="text" value="0"/>	No. Girls in secondary	<input type="text" value="0"/>				
5. Health							
Type	<input type="text" value="Clinic"/>	Medicines available	<input type="text" value="Yes"/>	Cost	<input type="text" value="Completely free"/>		
Construction	<input type="text" value="Thatch"/>	Condition	<input type="text" value="Damaged"/>	Main Reported Diseases	<input type="text" value="Polio,Malnutrition"/>		
Vaccinations Conducted	<input type="text" value="Polio"/>		No.HealthAsst	<input type="text" value="1"/>			
No.Doctor	<input type="text" value="0"/>	No.Midwife	<input type="text" value="1"/>	No.MedAsst	<input type="text" value="1"/>	No.Nurse	<input type="text" value="0"/>
6. Water							
Available	<input type="text"/>	Chlorinated	<input type="text"/>	Quality	<input type="text"/>		
No. Bladder	<input type="text" value="0"/>	No. Handpump	<input type="text" value="2"/>	No.Well	<input type="text" value="0"/>		
No.Hafeer	<input type="text" value="0"/>	No.Tanker	<input type="text" value="0"/>	No.Wadi	<input type="text" value="0"/>		
Type Of Assistance	<input type="text" value="Construction of water point"/>		Assistance by	<input type="text" value="NRRDO"/>			
Persons/Water Piont(Bladder,Hafeer,Handpump)	<input type="text" value="1,000"/>		Persons				
<input type="checkbox"/> WFP <input type="checkbox"/> UNICEF <input type="checkbox"/> UNMAS <input type="checkbox"/> WHO <input type="checkbox"/> UNHCR <input type="checkbox"/> UNMIS <input type="checkbox"/> OTHER _____							
Comments:							



Sudan Mission

Village Assessment Report

State, Southern Kordofan ,Date Of Assessment 6/12/2007

County		Rashad County	Payam	Irral	Village	Karely	E	30.89999999	N	12.3000000	
GPS											
1. Road											
Condition	4X4Required		During Rainy	4X4Required		Road Passable From	Heiban - Karely				
2. Population											
Current HH	225		IDPs HH.	10		Returnees HH	23		Back Returns HH.	20	
Current indiv.	2,000		IDPs indiv.	35		Returnees indiv.	112		Back Returns indiv.	60	
Resedent HH	172		Percentage Of Returnees	6 %		Returnees Family Size(Avg)	5		Persons		
Resedent indiv.	1,793		Family Size(Avg)	9		Persons					
3. Food											
availability	Food Storage		Reasons for food insecurity								
Last Distribution			Assistance by								
Prices Of :											
Sorgum(malwa)	150		SDD	Meat(Kg)	700		SDD				
Oil	150		SDD	Sugar(Kg)	350		SDD				
4. Education											
a. Schools											
No. primary	0		No.secondary	0		Construction			Fees	0	
Needs	Building		Other needs			Reasons for schools Closed					
b. Students											
No. Boys in primary	0		No. Girls in primary	0		No.Teacher	0				
No. Boy in secondary	0		No. Girls in secondary	0							
5. Health											
Type			Medicines available			Cost					
Construction			Condition			Main Reported Diseases	Diarrhoea, Malnutrition				
Vaccinations Conducted	Polio		No.HealthAsst	0							
No.Doctor	0		No.Midwife	0		No.MedAsst	0		No.Nurse	0	
6. Water											
Available	No		Chlorinated	No		Quality	Poor				
No. Bladder	0		No. Handpump	0		No.Well	0				
No.Hafeer	0		No.Tanker	0		No.Wadi	0				
Type Of Assistance			Assistance by								
Persons/Water Piont(Bladder,Hafeer,Handpump)	Lack Of Water		Persons								
<input type="checkbox"/> WFP <input type="checkbox"/> UNICEF <input type="checkbox"/> UNMAS <input type="checkbox"/> WHO <input type="checkbox"/> UNHCR <input type="checkbox"/> UNMIS <input type="checkbox"/> OTHER _____											
Comments:											



Sudan Mission

Village Assessment Report

State, Southern Kordofan ,Date Of Assessment 6/22/2007

County		Kadugli County	Payam	Saraf Jamous	Village	Saraf Jamous	E	30.22883316	N	10.8284948	
GPS											
1. Road											
Condition			During Rainy		4X4Required	Road Passable From		November-May			
2. Population											
Current HH		272	IDPs HH.		79	Returnees HH		94	Back Returns HH.		0
Current indiv.		1,904	IDPs indiv.		316	Returnees indiv.		564	Back Returns indiv.		0
Resedent HH		99	Percentage Of Returnees		30	%		Returnees Family Size(Avg)		6	Persons
Resedent indiv.		1,024	Family Size(Avg)		7	Persons					
3. Food											
availability		None	Reasons for food insecurity		Lack of rain						
Last Distribution		June 2007	Assistance by								
Prices Of :											
Sorgum(malwa)		200	SDD		Meat(Kg)		700	SDD			
Oil		1,500	SDD		Sugar(Kg)		350	SDD			
4. Education											
<i>a. Schools</i>											
No. primary		2	No.secondary		0	Construction		Tree / Thatch	Fees		2400
Needs		Building	Other needs		Fund	Reasons for schools Closed					
<i>b. Students</i>											
No. Boys in primary		0	No. Girls in primary		0	No. Teacher		11			
No. Boy in secondary		0	No. Girls in secondary		0						
5. Health											
Type			Medicines available		No	Cost		Cost of medicine only			
Construction		Brick	Condition		In tact	Main Reported Diseases		Diarrhoea,Polio,Malnutrition			
Vaccinations Conducted		Meningitis,Polio,Measles				No.HealthAsst		3			
No.Doctor		0	No.Midwife		0	No.MedAsst		0	No.Nurse		0
6. Water											
Available		Yes	Chlorinated		Yes	Quality		Good			
No. Bladder		0	No. Handpump		3	No.Well		1			
No.Hafeer		0	No.Tanker		0	No.Wadi		0			
Type Of Assistance		Construction of water point				Assistance by		Unicef			
Persons/Water Piont(Bladder,Hafeer,Handpump)		635				Persons					
<input type="checkbox"/> WFP <input type="checkbox"/> UNICEF <input type="checkbox"/> UNMAS <input type="checkbox"/> WHO <input type="checkbox"/> UNHCR <input type="checkbox"/> UNMIS <input type="checkbox"/> OTHER _____											
Comments:											
Lack of health, poor school equipments, lack of foods, and UXOs problem											



Sudan Mission

Village Assessment Report

State, Southern Kordofan ,Date Of Assessment 6/16/2007

County <input type="text" value="Dilling Locality"/>		Payam <input type="text" value="Kurgul"/>	Village <input type="text" value="Angarko"/>	E <input type="text" value="0"/>	N <input type="text" value="0"/>	GPS	
1. Road							
Condition <input type="text"/>		During Rainy <input type="text"/>		Road Passable From <input type="text" value="Delling - Angarko"/>			
2. Population							
Current HH	<input type="text" value="380"/>	IDPs HH.	<input type="text" value="120"/>	Returnees HH	<input type="text" value="4"/>	Back Returns HH.	<input type="text" value="0"/>
Current indiv.	<input type="text" value="1,900"/>	IDPs indiv.	<input type="text" value="300"/>	Returnees indiv.	<input type="text" value="20"/>	Back Returns indiv.	<input type="text" value="0"/>
Resedent HH	<input type="text" value="256"/>	Percentage Of Returnees	<input type="text" value="1"/> %	Returnees Family Size(Avg)	<input type="text" value="5"/>	Persons	
Resedent indiv.	<input type="text" value="1,580"/>	Family Size(Avg)	<input type="text" value="5"/>	Persons			
3. Food							
availability	<input type="text" value="Farming"/>		Reasons for food insecurity <input type="text"/>				
Last Distribution	<input type="text"/>		Assistance by <input type="text"/>				
Prices Of :							
Sorgum(malwa)	<input type="text" value="100"/>	SDD	Meat(Kg)	<input type="text" value="800"/>	SDD		
Oil	<input type="text" value="200"/>	SDD	Sugar(Kg)	<input type="text" value="1,200"/>	SDD		
4. Education							
a. Schools							
No. primary	<input type="text" value="1"/>	No.secondary	<input type="text" value="0"/>	Construction	<input type="text" value="Brick"/>		
Fees	<input type="text" value="2200"/>						
Needs	<input type="text" value="Building"/>		Other needs	<input type="text"/>			
b. Students							
No. Boys in primary	<input type="text" value="150"/>	No. Girls in primary	<input type="text" value="250"/>	No. Teacher	<input type="text" value="6"/>		
No. Boy in secondary	<input type="text" value="0"/>	No. Girls in secondary	<input type="text" value="0"/>				
5. Health							
Type	<input type="text" value="Health Post"/>	Medicines available	<input type="text" value="No"/>		Cost <input type="text" value="Cost of medicine only"/>		
Construction	<input type="text" value="Brick"/>	Condition	<input type="text" value="In tact"/>		Main Reported Diseases <input type="text" value="Malaria"/>		
Vaccinations Conducted	<input type="text" value="Meningitis,Polio,Measles"/>			No.HealthAsst	<input type="text" value="1"/>		
No.Doctor	<input type="text" value="0"/>	No.Midwife	<input type="text" value="0"/>	No.MedAsst	<input type="text" value="0"/>	No.Nurse	<input type="text" value="0"/>
6. Water							
Available	<input type="text"/>	Chlorinated	<input type="text"/>	Quality <input type="text"/>			
No. Bladder	<input type="text" value="0"/>	No. Handpump	<input type="text" value="4"/>	No.Well	<input type="text" value="2"/>		
No.Hafeer	<input type="text" value="0"/>	No.Tanker	<input type="text" value="1"/>	No.Wadi	<input type="text" value="0"/>		
Type Of Assistance	<input type="text"/>		Assistance by <input type="text"/>				
Persons/Water Piont(Bladder,Hafeer,Handpump)			<input type="text" value="475"/> Persons				
<input type="checkbox"/> WFP <input type="checkbox"/> UNICEF <input type="checkbox"/> UNMAS <input type="checkbox"/> WHO <input type="checkbox"/> UNHCR <input type="checkbox"/> UNMIS <input type="checkbox"/> OTHER _____							
Comments:							
Have tanker of water							



Sudan Mission

Village Assessment Report

State, Southern Kordofan ,Date Of Assessment 6/11/2007

County		Dilling County	Payam	Julud	Village	Karkraya	E	29.66833336	N	11.9711112	
GPS											
1. Road											
Condition			During Rainy		4X4Required	Road Passable From		Julud - Kakaraya			
2. Population											
Current HH		230	IDPs HH.		16	Returnees HH		75	Back Returns HH.		15
Current indiv.		1,840	IDPs indiv.		128	Returnees indiv.		610	Back Returns indiv.		120
Resedent HH		124	Percentage Of Returnees		33	%		Returnees Family Size(Avg)		8	Persons
Resedent indiv.		982	Family Size(Avg)		8	Persons					
3. Food											
availability			Reasons for food insecurity								
Last Distribution		April 2007	Assistance by		FAR / CARE						
Prices Of :											
Sorgum(malwa)		200	SDD		Meat(Kg)		800	SDD			
Oil		250	SDD		Sugar(Kg)		150	SDD			
4. Education											
<i>a. Schools</i>											
No. primary		0	No.secondary		0	Construction			Fees		0
Needs			Other needs			Reasons for schools Closed					
<i>b. Students</i>											
No. Boys in primary		0	No. Girls in primary		0	No. Teacher		0			
No. Boy in secondary		0	No. Girls in secondary		0						
5. Health											
Type		KM Hrs	Medicines available			Cost					
Construction			Condition			Main Reported Diseases					
Vaccinations Conducted			No. HealthAsst		0						
No. Doctor		0	No. Midwife		0	No. MedAsst		0	No. Nurse		0
6. Water											
Available		Yes	Chlorinated			Quality					
No. Bladder		0	No. Handpump		2	No. Well		0			
No. Hafeer		0	No. Tanker		0	No. Wadi		0			
Type Of Assistance			Assistance by								
Persons/Water Piont(Bladder,Hafeer,Handpump)		920									Persons
<input type="checkbox"/> WFP <input type="checkbox"/> UNICEF <input type="checkbox"/> UNMAS <input type="checkbox"/> WHO <input type="checkbox"/> UNHCR <input type="checkbox"/> UNMIS <input type="checkbox"/> OTHER _____											
Comments:											



Sudan Mission

Village Assessment Report

State, Southern Kordofan ,Date Of Assessment 6/11/2007

County		Dilling County	Payam	Julud	Village	Kabouk	E	0	N	0	GPS
1. Road											
Condition	Good		During Rainy			Road Passable From	Dilling - Julud				
2. Population											
Current HH	265		IDPs HH.	30		Returnees HH	150		Back Returns HH.	0	
Current indiv.	1,800		IDPs indiv.	150		Returnees indiv.	365		Back Returns indiv.	0	
Resedent HH	85		Percentage Of Returnees	20 %		Returnees Family Size(Avg)	2		Persons		
Resedent indiv.	1,285		Family Size(Avg)	7		Persons					
3. Food											
availability	Farming		Reasons for food insecurity								
Last Distribution	May 2007		Assistance by	Care							
Prices Of :											
Sorgum(malwa)	200		SDD	Meat(Kg)	700		SDD				
Oil	250		SDD	Sugar(Kg)	215		SDD				
4. Education											
a. Schools											
No. primary	0		No.secondary	0		Construction			Fees	0	
Needs	Building		Other needs			Reasons for schools Closed					
b. Students											
No. Boys in primary	0		No. Girls in primary	0		No. Teacher	0				
No. Boy in secondary	0		No. Girls in secondary	0							
5. Health											
Type			Medicines available	No		Cost	Varies depending on services				
Construction			Condition			Main Reported Diseases	Diarrhoea				
Vaccinations Conducted	Meningitis,Polio,Measles					No.HealthAsst	0				
No.Doctor	0		No.Midwife	0		No.MedAsst	0		No.Nurse	0	
6. Water											
Available	Yes		Chlorinated	No		Quality	Good				
No. Bladder	0		No. Handpump	2		No.Well	0				
No.Hafeer	1		No.Tanker	0		No.Wadi	0				
Type Of Assistance						Assistance by					
Persons/Water Piont(Bladder,Hafeer,Handpump)	600					Persons					
<input type="checkbox"/> WFP <input type="checkbox"/> UNICEF <input type="checkbox"/> UNMAS <input type="checkbox"/> WHO <input type="checkbox"/> UNHCR <input type="checkbox"/> UNMIS <input type="checkbox"/> OTHER _____											
Comments:											



Sudan Mission

Village Assessment Report

State, Southern Kordofan ,Date Of Assessment 6/23/2007

County		Kadugli County	Payam	Saraf Jamous	Village	Elor	E	0	N	0	GPS
1. Road											
Condition			During Rainy			Road Passable From					
2. Population											
Current HH		220	IDPs HH.		22	Returnees HH		126	Back Returns HH.		0
Current indiv.		1,740	IDPs indiv.		110	Returnees indiv.		630	Back Returns indiv.		0
Resedent HH		72	Percentage Of Returnees		36	%		Returnees Family Size(Avg)		5	Persons
Resedent indiv.		1,000	Family Size(Avg)		8	Persons					
3. Food											
availability		None	Reasons for food insecurity		Lack of rain						
Last Distribution		June 2007	Assistance by		CARE						
Prices Of :											
Sorgum(malwa)		200	SDD		Meat(Kg)		700	SDD			
Oil		300	SDD		Sugar(Kg)		150	SDD			
4. Education											
<i>a. Schools</i>											
No. primary		0	No.secondary		0	Construction			Fees		0
Needs		Furniture	Other needs			Reasons for schools Closed					
<i>b. Students</i>											
No. Boys in primary		0	No. Girls in primary		0	No.Teacher		0			
No. Boy in secondary		0	No. Girls in secondary		0						
5. Health											
Type			Medicines available			Cost		Varies depending on services			
Construction			Condition			Main Reported Diseases		Diarrhoea			
Vaccinations Conducted		Meningitis		No.HealthAsst		0					
No.Doctor		0	No.Midwife		0	No.MedAsst		0	No.Nurse		0
6. Water											
Available		No	Chlorinated		No	Quality		Poor			
No. Bladder		0	No. Handpump		0	No.Well		0			
No.Hafeer		0	No.Tanker		0	No.Wadi		0			
Type Of Assistance				Assistance by							
Persons/Water Piont(Bladder,Hafeer,Handpump)		Lack Of Water		Persons							
<input type="checkbox"/> WFP <input type="checkbox"/> UNICEF <input type="checkbox"/> UNMAS <input type="checkbox"/> WHO <input type="checkbox"/> UNHCR <input type="checkbox"/> UNMIS <input type="checkbox"/> OTHER _____											
Comments:											



Sudan Mission

Village Assessment Report

State, Southern Kordofan ,Date Of Assessment 6/6/2007

County		Dilling Locality	Payam	salara	Village	Klara foni	E	0	N	0	GPS				
1. Road															
Condition		4X4Required		During Rainy				Road Passable From				Dilling-Kalara fony			
2. Population															
Current HH		170		IDPs HH.		0		Returnees HH		15		Back Returns HH.		0	
Current indiv.		1,700		IDPs indiv.		0		Returnees indiv.		150		Back Returns indiv.		0	
Resedent HH		155		Percentage Of Returnees		9 %		Returnees Family Size(Avg)		10		Persons			
Resedent indiv.		1,550		Family Size(Avg)		10		Persons							
3. Food															
availability		Farming		Reasons for food insecurity											
Last Distribution				Assistance by											
Prices Of :															
Sorgum(malwa)		200		SDD		Meat(Kg)		800		SDD					
Oil		200		SDD		Sugar(Kg)		120		SDD					
4. Education															
a. Schools															
No. primary		0		No.secondary		0		Construction				Fees		5000	
Needs				Other needs				Reasons for schools Closed							
b. Students															
No. Boys in primary		0		No. Girls in primary		0		No.Teacher				0			
No. Boy in secondary		0		No. Girls in secondary		0									
5. Health															
Type				Medicines available		No		Cost							
Construction				Condition				Main Reported Diseases				Diarrhoea			
Vaccinations Conducted		Meningitis,Polio,Measles		No.HealthAsst								0			
No.Doctor		0		No.Midwife		0		No.MedAsst		0		No.Nurse		0	
6. Water															
Available		No		Chlorinated		No		Quality				Poor			
No. Bladder		0		No. Handpump		0		No.Well				0			
No.Hafeer		0		No.Tanker		0		No.Wadi				0			
Type Of Assistance				Assistance by											
Persons/Water Piont(Bladder,Hafeer,Handpump)		Lack Of Water		Persons											
<input type="checkbox"/> WFP <input type="checkbox"/> UNICEF <input type="checkbox"/> UNMAS <input type="checkbox"/> WHO <input type="checkbox"/> UNHCR <input type="checkbox"/> UNMIS <input type="checkbox"/> OTHER _____															
Comments:															



Sudan Mission

Village Assessment Report

State, Southern Kordofan ,Date Of Assessment 6/30/2007

County		Rashad County	Payam	Irral	Village	Gemeizaia	E	30.2641	N	11.788					
GPS															
1. Road															
Condition		4X4Required		During Rainy				Road Passable From			Heiban - Gemezia				
2. Population															
Current HH		197		IDPs HH.		24		Returnees HH		30		Back Returns HH.		0	
Current indiv.		1,700		IDPs indiv.		120		Returnees indiv.		142		Back Returns indiv.		0	
Resedent HH		143		Percentage Of Returnees		8 %		Returnees Family Size(Avg)		5		Persons			
Resedent indiv.		1,438		Family Size(Avg)		9		Persons							
3. Food															
availability				Reasons for food insecurity		No planting									
Last Distribution				Assistance by											
Prices Of :															
Sorgum(malwa)		150		SDD		Meat(Kg)		700		SDD					
Oil		200		SDD		Sugar(Kg)		3,500		SDD					
4. Education															
a. Schools															
No. primary		0		No.secondary		0		Construction				Fees		0	
Needs		Furniture		Other needs				Reasons for schools Closed							
b. Students															
No. Boys in primary		0		No. Girls in primary		0		No.Teacher		0					
No. Boy in secondary		0		No. Girls in secondary		0									
5. Health															
Type				Medicines available				Cost							
Construction				Condition				Main Reported Diseases		Polio,Malaria					
Vaccinations Conducted		Polio		No.HealthAsst		0									
No.Doctor		0		No.Midwife		0		No.MedAsst		0		No.Nurse		0	
6. Water															
Available		No		Chlorinated		No		Quality		Poor					
No. Bladder		0		No. Handpump		1		No.Well		0					
No.Hafeer		0		No.Tanker		0		No.Wadi		0					
Type Of Assistance		Construction of water point		Assistance by		Unicef									
Persons/Water Piont(Bladder,Hafeer,Handpump)		1,700		Persons											
<input type="checkbox"/> WFP <input type="checkbox"/> UNICEF <input type="checkbox"/> UNMAS <input type="checkbox"/> WHO <input type="checkbox"/> UNHCR <input type="checkbox"/> UNMIS <input type="checkbox"/> OTHER															
Comments:															



Sudan Mission

Village Assessment Report

State, Southern Kordofan ,Date Of Assessment 7/24/2007

County		Kadugli	Payam	Petrol	Village	Meri Bra	E	29.5833	N	11.0648			
GPS													
1. Road													
Condition		Good		During Rainy		4X4Required		Road Passable From					
2. Population													
Current HH		174		IDPs HH.		2		Returnees HH		26	Back Returns HH.	0	
Current indiv.		1,566		IDPs indiv.		18		Returnees indiv.		130	Back Returns indiv.	0	
Resedent HH		146		Percentage Of Returnees		8 %		Returnees Family Size(Avg)		5	Persons		
Resedent indiv.		1,418		Family Size(Avg)		9		Persons					
3. Food													
availability		None		Reasons for food insecurity							Lack of rain		
Last Distribution				Assistance by									
Prices Of :													
Sorgum(malwa)		200		SDD		Meat(Kg)		800		SDD			
Oil		300		SDD		Sugar(Kg)		140		SDD			
4. Education													
a. Schools													
No. primary		1		No.secondary		0		Construction		Thatch		Fees	0
Needs				Other needs		Food (feeding)		Reasons for schools Closed					
b. Students													
No. Boys in primary		210		No. Girls in primary		80		No.Teacher		8			
No. Boy in secondary		0		No. Girls in secondary		0							
5. Health													
Type		Clinic		Medicines available		Yes		Cost				Varies depending on services	
Construction		Brick		Condition		In tact		Main Reported Diseases				Diarrhoea	
Vaccinations Conducted		Meningitis,Polio,Measles		No.HealthAsst		0							
No.Doctor		0		No.Midwife		2		No.MedAsst		0		No.Nurse	1
6. Water													
Available		Yes		Chlorinated		No		Quality				Good	
No. Bladder		0		No. Handpump		4		No.Well		0			
No.Hafeer		0		No.Tanker		0		No.Wadi		0			
Type Of Assistance		Construction of water point		Assistance by				Unicef					
Persons/Water Piont(Bladder,Hafeer,Handpump)		392		Persons									
<input type="checkbox"/> WFP <input type="checkbox"/> UNICEF <input type="checkbox"/> UNMAS <input type="checkbox"/> WHO <input type="checkbox"/> UNHCR <input type="checkbox"/> UNMIS <input type="checkbox"/> OTHER													
Comments:													
One Dam and 2 hand pumps are not working													



Sudan Mission

Village Assessment Report

State, Southern Kordofan ,Date Of Assessment 7/30/2007

County		Kadugli	Payam		Petrol	Village		Eltaba	GPS		E	0	N	0	
1. Road															
Condition			During Rainy			Road Passable From		Hillat Borno - Taba							
2. Population															
Current HH		250	IDPs HH.		10	Returnees HH		15	Back Returns HH.		0				
Current indiv.		1,500	IDPs indiv.		60	Returnees indiv.		100	Back Returns indiv.		0				
Resedent HH		225	Percentage Of Returnees		7	%		Returnees Family Size(Avg)		7	Persons				
Resedent indiv.		1,340	Family Size(Avg)		6	Persons									
3. Food															
availability		Food storage			Reasons for food insecurity										
Last Distribution					Assistance by										
Prices Of :															
Sorgum(malwa)		150	SDD		Meat(Kg)		1,000	SDD							
Oil		300	SDD		Sugar(Kg)		120	SDD							
4. Education															
<i>a. Schools</i>															
No. primary		1	No.secondary		0	Construction		Brick			Fees		0		
Needs		Building			Other needs					Reasons for schools Closed					
<i>b. Students</i>															
No. Boys in primary		180	No. Girls in primary		170	No. Teacher		7							
No. Boy in secondary		0	No. Girls in secondary		0										
5. Health															
Type			Medicines available			Cost									
Construction			Condition			Main Reported Diseases		Malaria							
Vaccinations Conducted		Polio			No. HealthAsst		0								
No. Doctor		0	No. Midwife		0	No. MedAsst		0	No. Nurse		0				
6. Water															
Available		Yes			Chlorinated		No			Quality		Good			
No. Bladder		0	No. Handpump		4	No. Well		0							
No. Hafeer		0	No. Tanker		0	No. Wadi		1							
Type Of Assistance		Construction of water point			Assistance by		Care								
Persons/Water Piont(Bladder,Hafeer,Handpump)		375			Persons										
<input type="checkbox"/> WFP <input type="checkbox"/> UNICEF <input type="checkbox"/> UNMAS <input type="checkbox"/> WHO <input type="checkbox"/> UNHCR <input type="checkbox"/> UNMIS <input type="checkbox"/> OTHER _____															
Comments:															



Sudan Mission

Village Assessment Report

State, Southern Kordofan ,Date Of Assessment 6/15/2007

County		Dilling Locality	Payam	Kurgul	Village	Atou	GPS		E	29.6499	N	11.7305	
1. Road													
Condition		Passable	During Rainy		4X4Required	Road Passable From		Dalling-Atawo					
2. Population													
Current HH		75	IDPs HH.		0	Returnees HH		20	Back Returns HH.		0		
Current indiv.		1,400	IDPs indiv.		0	Returnees indiv.		69	Back Returns indiv.		0		
Resedent HH		55	Percentage Of Returnees		5	%		Returnees Family Size(Avg)		3	Persons		
Resedent indiv.		1,331	Family Size(Avg)		19	Persons							
3. Food													
availability		Market	Reasons for food insecurity		Lack of rain								
Last Distribution		May 2007	Assistance by		UN								
Prices Of :													
Sorgum(malwa)		200	SDD		Meat(Kg)		700	SDD					
Oil		200	SDD		Sugar(Kg)		240	SDD					
4. Education													
<i>a. Schools</i>													
No. primary		0	No.secondary		0	Construction			Fees		2000		
Needs		Building	Other needs			Reasons for schools Closed							
<i>b. Students</i>													
No. Boys in primary		0	No. Girls in primary		0	No.Teacher		0					
No. Boy in secondary		0	No. Girls in secondary		0								
5. Health													
Type			Medicines available			Cost		Full cost					
Construction			Condition			Main Reported Diseases		Polio, Malnutrition					
Vaccinations Conducted		Meningities, Polio					No. HealthAsst		0				
No. Doctor		0	No. Midwife		1	No. MedAsst		0		No. Nurse			1
6. Water													
Available		Yes	Chlorinated		No	Quality		Poor					
No. Bladder		0	No. Handpump		2	No. Well		0					
No. Hafeer		0	No. Tanker		0	No. Wadi		0					
Type Of Assistance							Assistance by						
Persons/Water Piont(Bladder,Hafeer,Handpump)		700					Persons						
<input type="checkbox"/> WFP <input type="checkbox"/> UNICEF <input type="checkbox"/> UNMAS <input type="checkbox"/> WHO <input type="checkbox"/> UNHCR <input type="checkbox"/> UNMIS <input type="checkbox"/> OTHER _____													
Comments:													
2 hand pumps are not working													



Sudan Mission

Village Assessment Report

State, Southern Kordofan ,Date Of Assessment 6/12/2007

County <input type="text" value="Rashad County"/>		Payam <input type="text" value="Irral"/>	Village <input type="text" value="Hajar Bako"/>	E <input type="text" value="0"/>	N <input type="text" value="0"/>	GPS	
1. Road							
Condition	<input type="text" value="Passable"/>	During Rainy	<input type="text"/>	Road Passable From	<input type="text" value="Heiban - Hajar bako"/>		
2. Population							
Current HH	<input type="text" value="150"/>	IDPs HH.	<input type="text" value="30"/>	Returnees HH	<input type="text" value="101"/>	Back Returns HH.	<input type="text" value="0"/>
Current indiv.	<input type="text" value="1,352"/>	IDPs indiv.	<input type="text" value="108"/>	Returnees indiv.	<input type="text" value="788"/>	Back Returns indiv.	<input type="text" value="0"/>
Resedent HH	<input type="text" value="19"/>	Percentage Of Returnees	<input type="text" value="58"/>	%	Returnees Family Size(Avg)	<input type="text" value="8"/>	Persons
Resedent indiv.	<input type="text" value="456"/>	Family Size(Avg)	<input type="text" value="9"/>	Persons			
3. Food							
availability	<input type="text" value="Market"/>	Reasons for food insecurity	<input type="text"/>				
Last Distribution	<input type="text"/>	Assistance by	<input type="text"/>				
Prices Of :							
Sorgum(malwa)	<input type="text" value="150"/>	SDD	Meat(Kg)	<input type="text" value="800"/>	SDD		
Oil	<input type="text" value="250"/>	SDD	Sugar(Kg)	<input type="text" value="350"/>	SDD		
4. Education							
a. Schools							
No. primary	<input type="text" value="1"/>	No.secondary	<input type="text" value="0"/>	Construction	<input type="text" value="Thatch"/>	Fees	<input type="text" value="2000"/>
Needs	<input type="text"/>	Other needs	<input type="text"/>	Reasons for schools Closed	<input type="text"/>		
b. Students							
No. Boys in primary	<input type="text" value="400"/>	No. Girls in primary	<input type="text" value="200"/>	No. Teacher	<input type="text" value="4"/>		
No. Boy in secondary	<input type="text" value="0"/>	No. Girls in secondary	<input type="text" value="0"/>				
5. Health							
Type	<input type="text" value="KM Hrs"/>	Medicines available	<input type="text"/>	Cost	<input type="text"/>		
Construction	<input type="text" value="Brick"/>	Condition	<input type="text"/>	Main Reported Diseases	<input type="text"/>		
Vaccinations Conducted	<input type="text"/>	No. HealthAsst	<input type="text" value="0"/>				
No. Doctor	<input type="text" value="0"/>	No. Midwife	<input type="text" value="0"/>	No. MedAsst	<input type="text" value="0"/>	No. Nurse	<input type="text" value="2"/>
6. Water							
Available	<input type="text"/>	Chlorinated	<input type="text"/>	Quality	<input type="text"/>		
No. Bladder	<input type="text" value="0"/>	No. Handpump	<input type="text" value="1"/>	No. Well	<input type="text" value="0"/>		
No. Hafeer	<input type="text" value="0"/>	No. Tanker	<input type="text" value="0"/>	No. Wadi	<input type="text" value="0"/>		
Type Of Assistance	<input type="text"/>	Assistance by	<input type="text"/>				
Persons/Water Piont(Bladder,Hafeer,Handpump)	<input type="text" value="1,352"/>						Persons
<input type="checkbox"/> WFP <input type="checkbox"/> UNICEF <input type="checkbox"/> UNMAS <input type="checkbox"/> WHO <input type="checkbox"/> UNHCR <input type="checkbox"/> UNMIS <input type="checkbox"/> OTHER _____							
Comments:							



Sudan Mission

Village Assessment Report

State, Southern Kordofan ,Date Of Assessment 7/24/2007

County		Kadugli	Payam		Eastern Rural	Village		Kega jero	GPS		E	29.665017	N	11.418939		
1. Road																
Condition		Very good		During Rainy		Passable		Road Passable From		January - December						
2. Population																
Current HH		235		IDPs HH.		84		Returnees HH		10		Back Returns HH.			0	
Current indiv.		1,340		IDPs indiv.		200		Returnees indiv.		60		Back Returns indiv.			0	
Resedent HH		141		Percentage Of Returnees		4 %		Returnees Family Size(Avg)		6		Persons				
Resedent indiv.		1,080		Family Size(Avg)		6		Persons								
3. Food																
availability		Food storage			Reasons for food insecurity											
Last Distribution		2005			Assistance by					WFP / Care						
Prices Of :																
Sorgum(malwa)		100		SDD		Meat(Kg)		100		SDD						
Oil		300		SDD		Sugar(Kg)		325		SDD						
4. Education																
<i>a. Schools</i>																
No. primary		1		No.secondary		0		Construction		Thatch		Fees		250		
Needs		Building			Other needs					Reasons for schools Closed						
<i>b. Students</i>																
No. Boys in primary		200		No. Girls in primary		100		No.Teacher		8						
No. Boy in secondary		0		No. Girls in secondary		0										
5. Health																
Type		Clinic		Medicines available				Cost		Cost of medicine only						
Construction		Brick		Condition		In tact		Main Reported Diseases		Diarrhoea,Malaria						
Vaccinations Conducted		Meningitis,Polio,Measles,Yellow fever					No.HealthAsst		0							
No.Doctor		0		No.Midwife		1		No.MedAsst		1		No.Nurse			1	
6. Water																
Available		Yes		Chlorinated		No		Quality		Good						
No. Bladder		0		No. Handpump		6		No.Well		0						
No.Hafeer		2		No.Tanker		0		No.Wadi		2						
Type Of Assistance		Construction of water point					Assistance by		Unicef / GNPC							
Persons/Water Piont(Bladder,Hafeer,Handpump)		168		Persons												
<input type="checkbox"/> WFP <input type="checkbox"/> UNICEF <input type="checkbox"/> UNMAS <input type="checkbox"/> WHO <input type="checkbox"/> UNHCR <input type="checkbox"/> UNMIS <input type="checkbox"/> OTHER _____																
Comments:																
UNDP income generating project, provided goats for 34 families. 3 Hand pumps are not working, conflict with nomads over agricultural lands																



Sudan Mission

Village Assessment Report

State, Southern Kordofan ,Date Of Assessment 6/7/2007

County		Dilling Locality	Payam	Alfrashaya	Village	Deliba	E	30.6333	N	11.85	
GPS											
1. Road											
Condition		Passable	During Rainy		4X4Required	Road Passable From		Eldilling - Deliba			
2. Population											
Current HH		208	IDPs HH.		60	Returnees HH		63	Back Returns HH.		42
Current indiv.		1,248	IDPs indiv.		360	Returnees indiv.		246	Back Returns indiv.		200
Resedent HH		43	Percentage Of Returnees		20	%		Returnees Family Size(Avg)		4	Persons
Resedent indiv.		442	Family Size(Avg)		6	Persons					
3. Food											
availability		Market	Reasons for food insecurity		No access to market - Lack of financial me						
Last Distribution		June 2007	Assistance by		Far						
Prices Of :											
Sorgum(malwa)		150	SDD		Meat(Kg)		600	SDD			
Oil		200	SDD		Sugar(Kg)		100	SDD			
4. Education											
<i>a. Schools</i>											
No. primary		0	No.secondary		0	Construction					
Fees		2000									
Needs		Building	Other needs					Reasons for schools Closed			
<i>b. Students</i>											
No. Boys in primary		0	No. Girls in primary		0	No. Teacher		8			
No. Boy in secondary		0	No. Girls in secondary		0						
5. Health											
Type				Medicines available		No	Cost		Cost of medicine only		
Construction				Condition				Main Reported Diseases			
Meningitis											
Vaccinations Conducted		Meningitis		No. HealthAsst		1					
No. Doctor		0	No. Midwife		1	No. MedAsst		0	No. Nurse		0
6. Water											
Available		Yes	Chlorinated		Yes	Quality		Good			
No. Bladder		0	No. Handpump		3	No. Well		1			
No. Hafeer		0	No. Tanker		0	No. Wadi		1			
Type Of Assistance		Chlorination		Assistance by							
Persons/Water Piont(Bladder,Hafeer,Handpump)		416									
Persons											
<input type="checkbox"/> WFP <input type="checkbox"/> UNICEF <input type="checkbox"/> UNMAS <input type="checkbox"/> WHO <input type="checkbox"/> UNHCR <input type="checkbox"/> UNMIS <input type="checkbox"/> OTHER _____											
Comments:											



Sudan Mission

Village Assessment Report

State, Southern Kordofan ,Date Of Assessment 6/30/2007

County		Rashad County	Payam	Irral	Village	Ouyea	E	0	N	0	GPS
1. Road											
Condition		4X4Required	During Rainy			Road Passable From		Heiban - Ouyea			
2. Population											
Current HH		200	IDPs HH.		40	Returnees HH		60	Back Returns HH.		0
Current indiv.		1,200	IDPs indiv.		141	Returnees indiv.		120	Back Returns indiv.		0
Resedent HH		100	Percentage Of Returnees		10	%		Returnees Family Size(Avg)		2	Persons
Resedent indiv.		939	Family Size(Avg)		6	Persons					
3. Food											
availability		Market	Reasons for food insecurity		No planting						
Last Distribution			Assistance by								
Prices Of :											
Sorgum(malwa)		150	SDD		Meat(Kg)		700	SDD			
Oil		200	SDD		Sugar(Kg)		3,500	SDD			
4. Education											
<i>a. Schools</i>											
No. primary		1	No.secondary		0	Construction		Thatch	Fees		1000
Needs		Building	Other needs			Reasons for schools Closed		Destroyed / Damage			
<i>b. Students</i>											
No. Boys in primary		0	No. Girls in primary		0	No. Teacher		0			
No. Boy in secondary		0	No. Girls in secondary		0						
5. Health											
Type			Medicines available			Cost		Completely free			
Construction			Condition			Main Reported Diseases					
Vaccinations Conducted		Polio		No. HealthAsst		0					
No. Doctor		0	No. Midwife		0	No. MedAsst		0	No. Nurse		0
6. Water											
Available		No	Chlorinated		No	Quality		Poor			
No. Bladder		0	No. Handpump		1	No. Well		0			
No. Hafeer		0	No. Tanker		0	No. Wadi		0			
Type Of Assistance				Assistance by							
Persons/Water Piont(Bladder,Hafeer,Handpump)		1,200		Persons							
<input type="checkbox"/> WFP <input type="checkbox"/> UNICEF <input type="checkbox"/> UNMAS <input type="checkbox"/> WHO <input type="checkbox"/> UNHCR <input type="checkbox"/> UNMIS <input type="checkbox"/> OTHER _____											
Comments:											



Sudan Mission

Village Assessment Report

State, Southern Kordofan ,Date Of Assessment 6/5/2007

County		Dilling Locality	Payam	salara	Village	Elfoss	E	29.5563	N	11.9613	
GPS											
1. Road											
Condition		Passable	During Rainy		4X4Required	Road Passable From		Dilling - Elfous			
2. Population											
Current HH		115	IDPs HH.		6	Returnees HH		50	Back Returns HH.		0
Current indiv.		1,150	IDPs indiv.		41	Returnees indiv.		500	Back Returns indiv.		0
Resedent HH		59	Percentage Of Returnees		43	Returnees Family Size(Avg)		10	Persons		
Resedent indiv.		609	Family Size(Avg)		10	Persons					
3. Food											
availability		Farming	Reasons for food insecurity		Lack of financial means						
Last Distribution		May 2007	Assistance by		Care						
Prices Of :											
Sorgum(malwa)		250	Meat(Kg)		800	SDD					
Oil		200	Sugar(Kg)		325	SDD					
4. Education											
<i>a. Schools</i>											
No. primary		1	No.secondary		0	Construction		Brick	Fees		400
Needs		Building	Other needs		School materials fo	Reasons for schools Closed					
<i>b. Students</i>											
No. Boys in primary		160	No. Girls in primary		90	No.Teacher		4			
No. Boy in secondary		0	No. Girls in secondary		0						
5. Health											
Type		Health Post	Medicines available		No	Cost		Cost of medicine only			
Construction		Brick	Condition		Damaged	Main Reported Diseases					
Vaccinations Conducted		Meningitis,Polio,Measles,other				No.HealthAsst		1			
No.Doctor		0	No.Midwife		1	No.MedAsst		1	No.Nurse		0
6. Water											
Available			Chlorinated			Quality					
No. Bladder		0	No. Handpump		4	No.Well		0			
No.Hafeer		1	No.Tanker		0	No.Wadi		0			
Type Of Assistance			Assistance by								
Persons/Water Piont(Bladder,Hafeer,Handpump)		230				Persons					
<input type="checkbox"/> WFP <input type="checkbox"/> UNICEF <input type="checkbox"/> UNMAS <input type="checkbox"/> WHO <input type="checkbox"/> UNHCR <input type="checkbox"/> UNMIS <input type="checkbox"/> OTHER											
Comments:											
The main criminal activity is steeling of animal and this occur form time to time by Arab nomads											



Sudan Mission

Village Assessment Report

State, Southern Kordofan ,Date Of Assessment 6/16/2007

County		Kadugli County	Payam	Damama	Village	Daloka	E	0	N	0	GPS
1. Road											
Condition		Passable	During Rainy		Passable	Road Passable From		Kadugli - Daloka			
2. Population											
Current HH		115	IDPs HH.		5	Returnees HH		44	Back Returns HH.		7
Current indiv.		1,150	IDPs indiv.		17	Returnees indiv.		177	Back Returns indiv.		18
Resedent HH		59	Percentage Of Returnees		15	%		Returnees Family Size(Avg)		4	Persons
Resedent indiv.		938	Family Size(Avg)		10	Persons					
3. Food											
availability		Food storage	Reasons for food insecurity		NA						
Last Distribution		May 2006	Assistance by		WFP						
Prices Of :											
Sorgum(malwa)		200	SDD		Meat(Kg)		700	SDD			
Oil		250	SDD		Sugar(Kg)		100	SDD			
4. Education											
<i>a. Schools</i>											
No. primary		1	No.secondary		0	Construction		Tree	Fees		600
Needs		Building	Other needs			Reasons for schools Closed					
<i>b. Students</i>											
No. Boys in primary		80	No. Girls in primary		40	No.Teacher		2			
No. Boy in secondary		0	No. Girls in secondary		0						
5. Health											
Type			Medicines available			Cost					
Construction			Condition			Main Reported Diseases		Diarrhoea,Polio,Malnutrition			
Vaccinations Conducted		Polio	No.HealthAsst		0						
No.Doctor		0	No.Midwife		0	No.MedAsst		0	No.Nurse		0
6. Water											
Available		No	Chlorinated		No	Quality		Bad			
No. Bladder		0	No. Handpump		1	No.Well		0			
No.Hafeer		0	No.Tanker		0	No.Wadi		0			
Type Of Assistance		Construction of water point		Assistance by		Unicef					
Persons/Water Piont(Bladder,Hafeer,Handpump)		1,150		Persons							
<input type="checkbox"/> WFP <input type="checkbox"/> UNICEF <input type="checkbox"/> UNMAS <input type="checkbox"/> WHO <input type="checkbox"/> UNHCR <input type="checkbox"/> UNMIS <input type="checkbox"/> OTHER _____											
Comments:											



Sudan Mission

Village Assessment Report

State, Southern Kordofan ,Date Of Assessment 2/6/2007

County		Dilling County	Payam	Salara	Village	Kormoty	GPS				
						E	29.54040648	N	11.9978857		
1. Road											
Condition		Passable	During Rainy		Impassable	Road Passable From					
						Dilling-Kormby					
2. Population											
Current HH		155	IDPs HH.	0	Returnees HH	25	Back Returns HH.			2	
Current indiv.		1,085	IDPs indiv.	0	Returnees indiv.	135	Back Returns indiv.			5	
Resedent HH		128	Percentage Of Returnees		12	%	Returnees Family Size(Avg)		5	Persons	
Resedent indiv.		945	Family Size(Avg)		7	Persons					
3. Food											
availability		Farming	Reasons for food insecurity			NA					
Last Distribution			Assistance by								
Prices Of :											
Sorgum(malwa)		200	SDD	Meat(Kg)		700	SDD				
Oil		200	SDD	Sugar(Kg)		100	SDD				
4. Education											
<i>a. Schools</i>											
No. primary		1	No.secondary		0	Construction		Brick	Fees	0	
Needs			Other needs			Reasons for schools Closed					
<i>b. Students</i>											
No. Boys in primary		0	No. Girls in primary		0	No.Teacher				0	
No. Boy in secondary		0	No. Girls in secondary		0						
5. Health											
Type		Health Post	Medicines available		Yes	Cost					Varies depending on services
Construction		Brick	Condition			Main Reported Diseases					Diarrhoea
Vaccinations Conducted		Meningitis				No.HealthAsst					1
No.Doctor		0	No.Midwife		0	No.MedAsst		1	No.Nurse		0
6. Water											
Available		No	Chlorinated			Quality					
No. Bladder		0	No. Handpump		0	No.Well					0
No.Hafeer		0	No.Tanker		0	No.Wadi					0
Type Of Assistance			Assistance by								
Persons/Water Piont(Bladder,Hafeer,Handpump)		Lack Of Water									Persons
<input type="checkbox"/> WFP <input type="checkbox"/> UNICEF <input type="checkbox"/> UNMAS <input type="checkbox"/> WHO <input type="checkbox"/> UNHCR <input type="checkbox"/> UNMIS <input type="checkbox"/> OTHER _____											
Comments:											



Sudan Mission

Village Assessment Report

State, Southern Kordofan ,Date Of Assessment 6/6/2007

County		Dilling Locality	Payam	Salara	Village	TundiaFarsh	E	29.450556	N	12.069167	
GPS											
1. Road											
Condition		Passable	During Rainy		4X4Required	Road Passable From					
2. Population											
Current HH		235	IDPs HH.		0	Returnees HH		115	Back Returns HH.		18
Current indiv.		1,080	IDPs indiv.		0	Returnees indiv.		920	Back Returns indiv.		144
Resedent HH		102	Percentage Of Returnees		85	Returnees Family Size(Avg)		8	Persons		
Resedent indiv.		16	Family Size(Avg)		5	Persons					
3. Food											
availability		Farming	Reasons for food insecurity								
Last Distribution			Assistance by								
Prices Of :											
Sorgum(malwa)		150	Meat(Kg)		700	SDD					
Oil		200	Sugar(Kg)		120	SDD					
4. Education											
<i>a. Schools</i>											
No. primary		1	No.secondary		0	Construction		Thatch	Fees		240
Needs		Building	Other needs			Reasons for schools Closed					
<i>b. Students</i>											
No. Boys in primary		0	No. Girls in primary		0	No.Teacher					0
No. Boy in secondary		0	No. Girls in secondary		0						
5. Health											
Type		Clinic	Medicines available			Cost					Varies depending on services
Construction		Brick	Condition			Main Reported Diseases					Diarrhoea
Vaccinations Conducted		Meningitis,Polio,Measles				No.HealthAsst					0
No.Doctor		0	No.Midwife		0	No.MedAsst		0	No.Nurse		0
6. Water											
Available		Yes	Chlorinated		No	Quality					Poor
No. Bladder		0	No. Handpump		1	No.Well					1
No.Hafeer		0	No.Tanker		0	No.Wadi					0
Type Of Assistance			Assistance by								
Persons/Water Piont(Bladder,Hafeer,Handpump)		1,080									Persons
<input type="checkbox"/> WFP <input type="checkbox"/> UNICEF <input type="checkbox"/> UNMAS <input type="checkbox"/> WHO <input type="checkbox"/> UNHCR <input type="checkbox"/> UNMIS <input type="checkbox"/> OTHER _____											
Comments:											



Sudan Mission

Village Assessment Report

State, Southern Kordofan ,Date Of Assessment 7/30/2007

County		Kadugli	Payam		Eastern Rural	Village		Dara	GPS		E	29.754167	N	11.134444
1. Road														
Condition		Good	During Rainy		Passable	Road Passable From								
2. Population														
Current HH		170	IDPs HH.		0	Returnees HH		70	Back Returns HH.		4			
Current indiv.		1,020	IDPs indiv.		0	Returnees indiv.		420	Back Returns indiv.		24			
Resedent HH		96	Percentage Of Returnees		41	%		Returnees Family Size(Avg)		6	Persons			
Resedent indiv.		576	Family Size(Avg)		6	Persons								
3. Food														
availability		Farming	Reasons for food insecurity											
Last Distribution		June 2006	Assistance by		Care									
Prices Of :														
Sorgum(malwa)		150	SDD		Meat(Kg)		800	SDD						
Oil		300	SDD		Sugar(Kg)		270	SDD						
4. Education														
<i>a. Schools</i>														
No. primary		0	No.secondary		0	Construction					Fees		150	
Needs		Building	Other needs					Reasons for schools Closed						
<i>b. Students</i>														
No. Boys in primary		0	No. Girls in primary		0	No. Teacher		0						
No. Boy in secondary		0	No. Girls in secondary		0									
5. Health														
Type		Health Post	Medicines available					Cost						
Construction		Brick	Condition		In tact	Main Reported Diseases		Malaria						
Vaccinations Conducted		Meningitis,Polio,Measles			No.HealthAsst		0							
No.Doctor		0	No.Midwife		0	No.MedAsst		0	No.Nurse		1			
6. Water														
Available		Yes	Chlorinated		No	Quality		Good						
No. Bladder		0	No. Handpump		4	No.Well		1						
No.Hafeer		0	No.Tanker		0	No.Wadi		0						
Type Of Assistance		Construction of water point			Assistance by		niced / Local goverment							
Persons/Water Piont(Bladder,Hafeer,Handpump)		255			Persons									
<input type="checkbox"/> WFP <input type="checkbox"/> UNICEF <input type="checkbox"/> UNMAS <input type="checkbox"/> WHO <input type="checkbox"/> UNHCR <input type="checkbox"/> UNMIS <input type="checkbox"/> OTHER _____														
Comments:														



Sudan Mission

Village Assessment Report

State, Southern Kordofan ,Date Of Assessment 6/5/2007

County		Dilling Locality	Payam	Waly	Village	Bobay(Elsuk)	E	0	N	0	GPS	
1. Road												
Condition		Passable	During Rainy		4X4Required	Road Passable From		Babaya - Um kern				
2. Population												
Current HH		200	IDPs HH.		0	Returnees HH		10	Back Returns HH.		0	
Current indiv.		1,000	IDPs indiv.		0	Returnees indiv.		50	Back Returns indiv.		0	
Resedent HH		190	Percentage Of Returnees		5	%		Returnees Family Size(Avg)		5	Persons	
Resedent indiv.		950	Family Size(Avg)		5	Persons						
3. Food												
availability		Market	Reasons for food insecurity									
Last Distribution		May 2007	Assistance by		UN							
Prices Of :												
Sorgum(malwa)		200	SDD		Meat(Kg)		600	SDD				
Oil		200	SDD		Sugar(Kg)		240	SDD				
4. Education												
<i>a. Schools</i>												
No. primary		0	No.secondary		0	Construction				Fees		200
Needs		Building	Other needs				Reasons for schools Closed					
<i>b. Students</i>												
No. Boys in primary		250	No. Girls in primary		150	No. Teacher		1				
No. Boy in secondary		0	No. Girls in secondary		0							
5. Health												
Type			Medicines available			Cost						
Construction			Condition			Main Reported Diseases		Diarrhoea,Meningitis				
Vaccinations Conducted		Meningitis		No.HealthAsst		0						
No.Doctor		0	No.Midwife		0	No.MedAsst		0	No.Nurse		0	
6. Water												
Available		Yes	Chlorinated			Quality						
No. Bladder		0	No. Handpump		0	No.Well		0				
No.Hafeer		0	No.Tanker		0	No.Wadi		0				
Type Of Assistance				Assistance by								
Persons/Water Piont(Bladder,Hafeer,Handpump)		Lack Of Water		Persons								
<input type="checkbox"/> WFP <input type="checkbox"/> UNICEF <input type="checkbox"/> UNMAS <input type="checkbox"/> WHO <input type="checkbox"/> UNHCR <input type="checkbox"/> UNMIS <input type="checkbox"/> OTHER _____												
Comments:												



Sudan Mission

Village Assessment Report

State, Southern Kordofan ,Date Of Assessment 6/12/2007

County <input type="text" value="Rashad County"/>		Payam <input type="text" value="Heiban"/>	Village <input type="text" value="Aball"/>	E <input type="text" value="0"/>	N <input type="text" value="0"/>	GPS	
1. Road							
Condition	<input type="text" value="Passable"/>	During Rainy	<input type="text" value="4X4Required"/>	Road Passable From	<input type="text" value="Heiban - Aball"/>		
2. Population							
Current HH	<input type="text" value="163"/>	IDPs HH.	<input type="text" value="50"/>	Returnees HH	<input type="text" value="16"/>	Back Returns HH.	<input type="text" value="20"/>
Current indiv.	<input type="text" value="978"/>	IDPs indiv.	<input type="text" value="97"/>	Returnees indiv.	<input type="text" value="100"/>	Back Returns indiv.	<input type="text" value="60"/>
Resedent HH	<input type="text" value="77"/>	Percentage Of Returnees	<input type="text" value="10"/>	%	Returnees Family Size(Avg)	<input type="text" value="6"/>	Persons
Resedent indiv.	<input type="text" value="721"/>	Family Size(Avg)	<input type="text" value="6"/>	Persons			
3. Food							
availability	<input type="text" value="Market"/>	Reasons for food insecurity	<input type="text" value="Lack of financial means"/>				
Last Distribution	<input type="text"/>	Assistance by	<input type="text"/>				
Prices Of :							
Sorgum(malwa)	<input type="text" value="200"/>	SDD	Meat(Kg)	<input type="text" value="700"/>	SDD		
Oil	<input type="text" value="200"/>	SDD	Sugar(Kg)	<input type="text" value="100"/>	SDD		
4. Education							
a. Schools							
No. primary	<input type="text" value="0"/>	No.secondary	<input type="text" value="0"/>	Construction	<input type="text" value="Brick"/>	Fees	<input type="text" value="0"/>
Needs	<input type="text" value="Textbooks"/>	Other needs	<input type="text"/>		Reasons for schools Closed	<input type="text" value="Lack of teachers"/>	
b. Students							
No. Boys in primary	<input type="text" value="0"/>	No. Girls in primary	<input type="text" value="0"/>	No. Teacher	<input type="text" value="0"/>		
No. Boy in secondary	<input type="text" value="0"/>	No. Girls in secondary	<input type="text" value="0"/>				
5. Health							
Type	<input type="text"/>	Medicines available	<input type="text"/>	Cost	<input type="text"/>		
Construction	<input type="text"/>	Condition	<input type="text"/>	Main Reported Diseases	<input type="text" value="Diarrhoea,Polio,Malaria"/>		
Vaccinations Conducted	<input type="text"/>		No.HealthAsst	<input type="text" value="0"/>			
No.Doctor	<input type="text" value="0"/>	No.Midwife	<input type="text" value="0"/>	No.MedAsst	<input type="text" value="0"/>	No.Nurse	<input type="text" value="0"/>
6. Water							
Available	<input type="text" value="No"/>	Chlorinated	<input type="text"/>	Quality	<input type="text"/>		
No. Bladder	<input type="text" value="0"/>	No. Handpump	<input type="text" value="0"/>	No.Well	<input type="text" value="0"/>		
No.Hafeer	<input type="text" value="0"/>	No.Tanker	<input type="text" value="0"/>	No.Wadi	<input type="text" value="1"/>		
Type Of Assistance	<input type="text"/>		Assistance by	<input type="text"/>			
Persons/Water Piont(Bladder,Hafeer,Handpump)	<input type="text" value="Lack Of Water"/>		Persons				
<input type="checkbox"/> WFP <input type="checkbox"/> UNICEF <input type="checkbox"/> UNMAS <input type="checkbox"/> WHO <input type="checkbox"/> UNHCR <input type="checkbox"/> UNMIS <input type="checkbox"/> OTHER _____							
Comments:							



Sudan Mission

Village Assessment Report

State, Southern Kordofan ,Date Of Assessment 6/16/2007

County		Kadugli Localit	Payam	Buram	Village	Faro	E	0	N	0	GPS	
1. Road												
Condition		Passable	During Rainy		4X4Required	Road Passable From						
2. Population												
Current HH		149	IDPs HH.		9	Returnees HH		50	Back Returns HH.		5	
Current indiv.		959	IDPs indiv.		29	Returnees indiv.		550	Back Returns indiv.		20	
Resedent HH		85	Percentage Of Returnees		57	%		Returnees Family Size(Avg)		11	Persons	
Resedent indiv.		360	Family Size(Avg)		6	Persons						
3. Food												
availability		Food storage	Reasons for food insecurity		Lack of rain							
Last Distribution					Assistance by							
Prices Of :												
Sorgum(malwa)		150	SDD		Meat(Kg)		800	SDD				
Oil		300	SDD		Sugar(Kg)		150	SDD				
4. Education												
<i>a. Schools</i>												
No. primary		0	No.secondary		0	Construction				Fees		0
Needs					Other needs				Reasons for schools Closed			
<i>b. Students</i>												
No. Boys in primary		0	No. Girls in primary		0	No. Teacher		0				
No. Boy in secondary		0	No. Girls in secondary		0							
5. Health												
Type				Medicines available				Cost		Full cost		
Construction				Condition				Main Reported Diseases				Malnutrition,Malaria
Vaccinations Conducted		Polio				No. HealthAsst		0				
No. Doctor		0		No. Midwife		0		No. MedAsst		0		
				No. Nurse		0						
6. Water												
Available		Yes		Chlorinated		No		Quality		Poor		
No. Bladder		0		No. Handpump		1		No. Well		0		
No. Hafeer		0		No. Tanker		0		No. Wadi		0		
Type Of Assistance		Construction of water point		Assistance by		Unicef						
Persons/Water Piont(Bladder,Hafeer,Handpump)		959		Persons								
<input type="checkbox"/> WFP <input type="checkbox"/> UNICEF <input type="checkbox"/> UNMAS <input type="checkbox"/> WHO <input type="checkbox"/> UNHCR <input type="checkbox"/> UNMIS <input type="checkbox"/> OTHER _____												
Comments:												



Sudan Mission

Village Assessment Report

State, Southern Kordofan ,Date Of Assessment 5/5/2007

County		Dilling Locality	Payam	Salara	Village	Nittel	GPS		E	29.56172985	N	12.0004883
1. Road												
Condition		Passable	During Rainy		4X4Required	Road Passable From		Dilling - Nittel				
2. Population												
Current HH		136	IDPs HH.		0	Returnees HH		17	Back Returns HH.		0	
Current indiv.		953	IDPs indiv.		0	Returnees indiv.		136	Back Returns indiv.		0	
Resedent HH		119	Percentage Of Returnees		14	%		Returnees Family Size(Avg)		8	Persons	
Resedent indiv.		817	Family Size(Avg)		7	Persons						
3. Food												
availability		Farming	Reasons for food insecurity									
Last Distribution					Assistance by							
Prices Of :												
Sorgum(malwa)		1,500	SDD		Meat(Kg)		800	SDD				
Oil		200	SDD		Sugar(Kg)		225	SDD				
4. Education												
<i>a. Schools</i>												
No. primary		1	No.secondary		1	Construction		Brick	Fees		250	
Needs		Furniture	Other needs					Reasons for schools Closed				
<i>b. Students</i>												
No. Boys in primary		109	No. Girls in primary		114	No. Teacher		8				
No. Boy in secondary		81	No. Girls in secondary		45							
5. Health												
Type				Medicines available		No	Cost		Full cost			
Construction		Brick	Condition		Damaged	Main Reported Diseases						
Vaccinations Conducted					No. HealthAsst		0					
No. Doctor		0	No. Midwife		0	No. MedAsst		0	No. Nurse		0	
6. Water												
Available		Yes	Chlorinated		No	Quality		Poor				
No. Bladder		0	No. Handpump		1	No. Well		0				
No. Hafeer		1	No. Tanker		0	No. Wadi		0				
Type Of Assistance					Assistance by							
Persons/Water Piont(Bladder,Hafeer,Handpump)		476			Persons							
<input type="checkbox"/> WFP <input type="checkbox"/> UNICEF <input type="checkbox"/> UNMAS <input type="checkbox"/> WHO <input type="checkbox"/> UNHCR <input type="checkbox"/> UNMIS <input type="checkbox"/> OTHER _____												
Comments:												
The main criminal activity is steeling of animal and this occur form time to time by Arab nomads												



Sudan Mission

Village Assessment Report

State, Southern Kordofan ,Date Of Assessment 6/12/2007

County <input type="text" value="Rashad County"/>		Payam <input type="text" value="Irral"/>	Village <input type="text" value="Ardi Kinaan"/>	GPS	
				E <input type="text" value="30.48689619"/>	N <input type="text" value="11.3866829"/>
1. Road					
Condition	<input type="text"/>	During Rainy	<input type="text"/>	Road Passable From	<input type="text" value="Heiban - Ard Kanaan"/>
2. Population					
Current HH	<input type="text" value="139"/>	IDPs HH.	<input type="text" value="10"/>	Returnees HH	<input type="text" value="6"/>
		Back Returns HH.	<input type="text" value="0"/>		
Current indiv.	<input type="text" value="950"/>	IDPs indiv.	<input type="text" value="35"/>	Returnees indiv.	<input type="text" value="25"/>
		Back Returns indiv.	<input type="text" value="0"/>		
Resedent HH	<input type="text" value="123"/>	Percentage Of Returnees	<input type="text" value="3"/>	%	Returnees Family Size(Avg)
			<input type="text" value="4"/> Persons		
Resedent indiv.	<input type="text" value="890"/>	Family Size(Avg)	<input type="text" value="7"/>	Persons	
3. Food					
availability	<input type="text" value="Food storage"/>	Reasons for food insecurity	<input type="text"/>		
Last Distribution	<input type="text"/>	Assistance by	<input type="text"/>		
Prices Of :					
Sorgum(malwa)	<input type="text" value="150"/>	SDD	Meat(Kg)	<input type="text" value="800"/>	SDD
Oil	<input type="text" value="200"/>	SDD	Sugar(Kg)	<input type="text" value="100"/>	SDD
4. Education					
<i>a. Schools</i>					
No. primary	<input type="text" value="1"/>	No.secondary	<input type="text" value="0"/>	Construction	<input type="text" value="Thatch"/>
		Fees	<input type="text" value="2000"/>		
Needs	<input type="text" value="Teachertraing"/>	Other needs	<input type="text"/>		
<i>b. Students</i>					
No. Boys in primary	<input type="text" value="0"/>	No. Girls in primary	<input type="text" value="0"/>	No. Teacher	<input type="text" value="0"/>
No. Boy in secondary	<input type="text" value="0"/>	No. Girls in secondary	<input type="text" value="0"/>		
5. Health					
Type	<input type="text" value="Health Post"/>	Medicines available	<input type="text"/>	Cost	<input type="text"/>
Construction	<input type="text" value="Thatch"/>	Condition	<input type="text" value="Damaged"/>	Main Reported Diseases	<input type="text"/>
Vaccinations Conducted	<input type="text"/>	No. HealthAsst	<input type="text" value="2"/>		
No. Doctor	<input type="text" value="1"/>	No. Midwife	<input type="text" value="1"/>	No. MedAsst	<input type="text" value="4"/>
		No. Nurse	<input type="text" value="5"/>		
6. Water					
Available	<input type="text"/>	Chlorinated	<input type="text"/>	Quality	<input type="text"/>
No. Bladder	<input type="text" value="0"/>	No. Handpump	<input type="text" value="1"/>	No. Well	<input type="text" value="0"/>
No. Hafeer	<input type="text" value="0"/>	No. Tanker	<input type="text" value="0"/>	No. Wadi	<input type="text" value="0"/>
Type Of Assistance	<input type="text"/>	Assistance by	<input type="text"/>		
Persons/Water Piont(Bladder,Hafeer,Handpump)	<input type="text" value="950"/> Persons				
<input type="checkbox"/> WFP <input type="checkbox"/> UNICEF <input type="checkbox"/> UNMAS <input type="checkbox"/> WHO <input type="checkbox"/> UNHCR <input type="checkbox"/> UNMIS <input type="checkbox"/> OTHER _____					
Comments:					



Sudan Mission

Village Assessment Report

State, Southern Kordofan ,Date Of Assessment

County <input type="text" value="Dilling Locality"/>		Payam <input type="text" value="Mandal"/>	Village <input type="text" value="Mandal Adlan"/>	GPS	
				E <input type="text" value="29.5216"/>	N <input type="text" value="12.1503"/>
1. Road					
Condition	<input type="text" value="Passable"/>	During Rainy	<input type="text" value="4X4Required"/>	Road Passable From	<input type="text" value="Dilling - Mandel Adlan"/>
2. Population					
Current HH	<input type="text" value="350"/>	IDPs HH.	<input type="text" value="0"/>	Returnees HH	<input type="text" value="30"/>
Back Returns HH.	<input type="text" value="0"/>				
Current indiv.	<input type="text" value="900"/>	IDPs indiv.	<input type="text" value="0"/>	Returnees indiv.	<input type="text" value="150"/>
Back Returns indiv.	<input type="text" value="0"/>				
Resedent HH	<input type="text" value="320"/>	Percentage Of Returnees	<input type="text" value="17"/>	%	Returnees Family Size(Avg)
					<input type="text" value="5"/> Persons
Resedent indiv.	<input type="text" value="750"/>	Family Size(Avg)	<input type="text" value="3"/>	Persons	
3. Food					
availability	<input type="text" value="Farming"/>	Reasons for food insecurity	<input type="text"/>		
Last Distribution	<input type="text"/>	Assistance by	<input type="text"/>		
Prices Of :					
Sorgum(malwa)	<input type="text" value="225"/>	SDD	Meat(Kg)	<input type="text" value="600"/>	SDD
Oil	<input type="text" value="200"/>	SDD	Sugar(Kg)	<input type="text" value="220"/>	SDD
4. Education					
a. Schools					
No. primary	<input type="text" value="1"/>	No.secondary	<input type="text" value="0"/>	Construction	<input type="text" value="Brick"/>
Fees	<input type="text" value="1000"/>				
Needs	<input type="text"/>	Other needs	<input type="text"/>	Reasons for schools Closed	<input type="text"/>
b. Students					
No. Boys in primary	<input type="text" value="200"/>	No. Girls in primary	<input type="text" value="100"/>	No. Teacher	<input type="text" value="8"/>
No. Boy in secondary	<input type="text" value="0"/>	No. Girls in secondary	<input type="text" value="0"/>		
5. Health					
Type	<input type="text" value="Mobile clinic"/>	Medicines available	<input type="text" value="Yes"/>	Cost	<input type="text" value="Cost of medicine"/>
Construction	<input type="text"/>	Condition	<input type="text" value="In tact"/>	Main Reported Diseases	<input type="text" value="Meningitis,Polio,Measles,Malnu"/>
Vaccinations Conducted	<input type="text"/>	No.HealthAsst	<input type="text" value="0"/>		
No.Doctor	<input type="text" value="0"/>	No.Midwife	<input type="text" value="1"/>	No.MedAsst	<input type="text" value="1"/>
No.Nurse	<input type="text" value="0"/>				
6. Water					
Available	<input type="text" value="Yes"/>	Chlorinated	<input type="text"/>	Quality	<input type="text"/>
No. Bladder	<input type="text" value="0"/>	No. Handpump	<input type="text" value="3"/>	No.Well	<input type="text" value="0"/>
No.Hafeer	<input type="text" value="0"/>	No.Tanker	<input type="text" value="0"/>	No.Wadi	<input type="text" value="0"/>
Type Of Assistance	<input type="text"/>	Assistance by	<input type="text" value="None"/>		
Persons/Water Piont(Bladder,Hafeer,Handpump)	<input type="text" value="300"/> Persons				
<input type="checkbox"/> WFP <input type="checkbox"/> UNICEF <input type="checkbox"/> UNMAS <input type="checkbox"/> WHO <input type="checkbox"/> UNHCR <input type="checkbox"/> UNMIS <input type="checkbox"/> OTHER _____					
Comments:					



Sudan Mission

Village Assessment Report

State, Southern Kordofan ,Date Of Assessment 6/12/2007

County		Rashad	Payam	Heiban	Village	Kuduru	E	30.461	N	11.2748
GPS										
1. Road										
Condition	Passable	During Rainy		Road Passable From	Omjan - Kuduru					
2. Population										
Current HH	90	IDPs HH.	15	Returnees HH	6	Back Returns HH.	0			
Current indiv.	900	IDPs indiv.	100	Returnees indiv.	30	Back Returns indiv.	0			
Resedent HH	69	Percentage Of Returnees	3	%	Returnees Family Size(Avg)	5	Persons			
Resedent indiv.	770	Family Size(Avg)	10	Persons						
3. Food										
availability	Market	Reasons for food insecurity	Corps destroyed							
Last Distribution	May 2007	Assistance by	NCR							
Prices Of :										
Sorgum(malwa)	200	SDD	Meat(Kg)	700	SDD					
Oil	200	SDD	Sugar(Kg)	100	SDD					
4. Education										
a. Schools										
No. primary	0	No.secondary	0	Construction		Fees	0			
Needs	Building	Other needs		Reasons for schools Closed						
b. Students										
No. Boys in primary	0	No. Girls in primary	0	No. Teacher	0					
No. Boy in secondary	0	No. Girls in secondary	0							
5. Health										
Type	Clinic	Medicines available	Yes	Cost	Completely free					
Construction	Thatch	Condition	In tact	Main Reported Diseases	Diarrhoea, Meningitis, Polio					
Vaccinations Conducted	Polio	No. HealthAsst	0							
No. Doctor	0	No. Midwife	0	No. MedAsst	0	No. Nurse	3			
6. Water										
Available	No	Chlorinated	No	Quality						
No. Bladder	0	No. Handpump	0	No. Well	0					
No. Hafeer	0	No. Tanker	0	No. Wadi	2					
Type Of Assistance		Assistance by								
Persons/Water Piont(Bladder,Hafeer,Handpump)	Lack Of Water									
<input type="checkbox"/> WFP <input type="checkbox"/> UNICEF <input type="checkbox"/> UNMAS <input type="checkbox"/> WHO <input type="checkbox"/> UNHCR <input type="checkbox"/> UNMIS <input type="checkbox"/> OTHER _____										
Comments:										



Sudan Mission

Village Assessment Report

State, Southern Kordofan ,Date Of Assessment 6/12/2007

County		Rashad County	Payam	Irral	Village	Ummjang	E	0	N	0	GPS	
1. Road												
Condition		Passable	During Rainy			Road Passable From		Koban - Ummjang				
2. Population												
Current HH		98	IDPs HH.		40	Returnees HH		22	Back Returns HH.			0
Current indiv.		900	IDPs indiv.		277	Returnees indiv.		200	Back Returns indiv.			0
Resedent HH		36	Percentage Of Returnees		22	%		Returnees Family Size(Avg)		9	Persons	
Resedent indiv.		423	Family Size(Avg)		9	Persons						
3. Food												
availability		Farming	Reasons for food insecurity		No access to market							
Last Distribution		June 2007	Assistance by		Concern							
Prices Of :												
Sorgum(malwa)		250	SDD		Meat(Kg)		800	SDD				
Oil		250	SDD		Sugar(Kg)		100	SDD				
4. Education												
<i>a. Schools</i>												
No. primary		0	No.secondary		0	Construction			Fees			0
Needs		Building	Other needs			Reasons for schools Closed						
<i>b. Students</i>												
No. Boys in primary		0	No. Girls in primary		0	No.Teacher						0
No. Boy in secondary		0	No. Girls in secondary		0							
5. Health												
Type			Medicines available			Cost						Completely free
Construction			Condition			Main Reported Diseases						
Vaccinations Conducted		Malnutrition,Malaria				No.HealthAsst						0
No.Doctor		0	No.Midwife		2	No.MedAsst		0	No.Nurse			0
6. Water												
Available		Yes	Chlorinated			Quality						
No. Bladder		0	No. Handpump		1	No.Well						0
No.Hafeer		1	No.Tanker		0	No.Wadi						0
Type Of Assistance		Construction of water point				Assistance by						Unicef
Persons/Water Piont(Bladder,Hafeer,Handpump)		450										Persons
<input type="checkbox"/> WFP <input type="checkbox"/> UNICEF <input type="checkbox"/> UNMAS <input type="checkbox"/> WHO <input type="checkbox"/> UNHCR <input type="checkbox"/> UNMIS <input type="checkbox"/> OTHER _____												
Comments:												



Sudan Mission

Village Assessment Report

State, Southern Kordofan ,Date Of Assessment 6/16/2007

County		Dilling Locality	Payam	Kurgul	Village	Rujulmarafeen	E	0	N	0	GPS
1. Road											
Condition		Passable	During Rainy		4X4Required	Road Passable From		Dalnij - Rojol			
2. Population											
Current HH		111	IDPs HH.		9	Returnees HH		91	Back Returns HH.		0
Current indiv.		888	IDPs indiv.		54	Returnees indiv.		455	Back Returns indiv.		0
Resedent HH		11	Percentage Of Returnees		51	%		Returnees Family Size(Avg)		5	Persons
Resedent indiv.		379	Family Size(Avg)		8	Persons					
3. Food											
availability		Market	Reasons for food insecurity		Lack of rain						
Last Distribution		2005	Assistance by		UN						
Prices Of :											
Sorgum(malwa)		100	SDD		Meat(Kg)		800	SDD			
Oil		240	SDD		Sugar(Kg)		240	SDD			
4. Education											
<i>a. Schools</i>											
No. primary		0	No.secondary		0	Construction			Fees		0
Needs		Building	Other needs			Reasons for schools Closed					
<i>b. Students</i>											
No. Boys in primary		100	No. Girls in primary		139	No.Teacher		7			
No. Boy in secondary		0	No. Girls in secondary		0						
5. Health											
Type			Medicines available		Yes	Cost					
Construction			Condition			Main Reported Diseases		Diarrhoea,Meningitis			
Vaccinations Conducted		Meningitis,Polio,Measles				No.HealthAsst		0			
No.Doctor		0	No.Midwife		1	No.MedAsst		0	No.Nurse		0
6. Water											
Available			Chlorinated			Quality					
No. Bladder		0	No. Handpump		2	No.Well		0			
No.Hafeer		0	No.Tanker		0	No.Wadi		0			
Type Of Assistance						Assistance by					
Persons/Water Piont(Bladder,Hafeer,Handpump)		444				Persons					
<input type="checkbox"/> WFP <input type="checkbox"/> UNICEF <input type="checkbox"/> UNMAS <input type="checkbox"/> WHO <input type="checkbox"/> UNHCR <input type="checkbox"/> UNMIS <input type="checkbox"/> OTHER _____											
Comments:											



Sudan Mission

Village Assessment Report

State, Southern Kordofan ,Date Of Assessment 6/11/2007

County <input type="text" value="Dilling County"/>		Payam <input type="text" value="Julud"/>	Village <input type="text" value="Kary"/>	E <input type="text" value="0"/>	N <input type="text" value="0"/>	GPS	
1. Road							
Condition	<input type="text"/>	During Rainy	<input type="text"/>	Road Passable From	<input type="text"/>		
2. Population							
Current HH	<input type="text" value="117"/>	IDPs HH.	<input type="text" value="9"/>	Returnees HH	<input type="text" value="12"/>	Back Returns HH.	<input type="text" value="0"/>
Current indiv.	<input type="text" value="819"/>	IDPs indiv.	<input type="text" value="64"/>	Returnees indiv.	<input type="text" value="84"/>	Back Returns indiv.	<input type="text" value="0"/>
Resedent HH	<input type="text" value="96"/>	Percentage Of Returnees	<input type="text" value="10"/>	%	Returnees Family Size(Avg)	<input type="text" value="7"/>	Persons
Resedent indiv.	<input type="text" value="671"/>	Family Size(Avg)	<input type="text" value="7"/>	Persons			
3. Food							
availability	<input type="text" value="Market"/>	Reasons for food insecurity	<input type="text" value="Corps destroyed"/>				
Last Distribution	<input type="text" value="May 2007"/>	Assistance by	<input type="text" value="UN"/>				
Prices Of :							
Sorgum(malwa)	<input type="text" value="200"/>	SDD	Meat(Kg)	<input type="text" value="700"/>	SDD		
Oil	<input type="text" value="350"/>	SDD	Sugar(Kg)	<input type="text" value="200"/>	SDD		
4. Education							
a. Schools							
No. primary	<input type="text" value="0"/>	No.secondary	<input type="text" value="0"/>	Construction	<input type="text"/>		
Fees	<input type="text" value="2000"/>						
Needs	<input type="text" value="Building"/>	Other needs	<input type="text"/>		Reasons for schools Closed	<input type="text"/>	
b. Students							
No. Boys in primary	<input type="text" value="0"/>	No. Girls in primary	<input type="text" value="0"/>	No.Teacher	<input type="text" value="0"/>		
No. Boy in secondary	<input type="text" value="0"/>	No. Girls in secondary	<input type="text" value="0"/>				
5. Health							
Type	<input type="text"/>	Medicines available	<input type="text" value="Yes"/>	Cost	<input type="text" value="Cost of medicine only"/>		
Construction	<input type="text"/>	Condition	<input type="text"/>	Main Reported Diseases	<input type="text" value="Diarrhoea"/>		
Vaccinations Conducted	<input type="text" value="Meningitis"/>			No.HealthAsst	<input type="text" value="0"/>		
No.Doctor	<input type="text" value="0"/>	No.Midwife	<input type="text" value="1"/>	No.MedAsst	<input type="text" value="3"/>	No.Nurse	<input type="text" value="6"/>
6. Water							
Available	<input type="text" value="Yes"/>	Chlorinated	<input type="text" value="Yes"/>	Quality	<input type="text" value="Poor"/>		
No. Bladder	<input type="text" value="1"/>	No. Handpump	<input type="text" value="1"/>	No.Well	<input type="text" value="0"/>		
No.Hafeer	<input type="text" value="0"/>	No.Tanker	<input type="text" value="0"/>	No.Wadi	<input type="text" value="0"/>		
Type Of Assistance	<input type="text"/>			Assistance by	<input type="text" value="UN"/>		
Persons/Water Piont(Bladder,Hafeer,Handpump)	<input type="text" value="410"/>						
<input type="checkbox"/> WFP <input type="checkbox"/> UNICEF <input type="checkbox"/> UNMAS <input type="checkbox"/> WHO <input type="checkbox"/> UNHCR <input type="checkbox"/> UNMIS <input type="checkbox"/> OTHER _____							
Comments:							



Sudan Mission

Village Assessment Report

State, Southern Kordofan ,Date Of Assessment 7/29/2007

County		Kadugli	Payam	Eastern Rural	Village	Elafain	E	29.8195	N	11.043	
GPS											
1. Road											
Condition		Passable	During Rainy		Impassable	Road Passable From		January - July			
2. Population											
Current HH		115	IDPs HH.		0	Returnees HH		13	Back Returns HH.		0
Current indiv.		815	IDPs indiv.		0	Returnees indiv.		0	Back Returns indiv.		0
Resedent HH		102	Percentage Of Returnees		0	Returnees Family Size(Avg)		0	Persons		
Resedent indiv.		815	Family Size(Avg)		7	Persons					
3. Food											
availability		Farming	Reasons for food insecurity								
Last Distribution					Assistance by						
Prices Of :											
Sorgum(malwa)		101	SDD		Meat(Kg)		100	SDD			
Oil		250	SDD		Sugar(Kg)		750	SDD			
4. Education											
<i>a. Schools</i>											
No. primary		1	No.secondary		0	Construction		Brick	Fees		0
Needs		Building	Other needs		Teachers house	Reasons for schools Closed					
<i>b. Students</i>											
No. Boys in primary		115	No. Girls in primary		100	No. Teacher		6			
No. Boy in secondary		0	No. Girls in secondary		0						
5. Health											
Type		Health Post	Medicines available		No	Cost					
Construction		Brick	Condition		In tact	Main Reported Diseases		Diarrhoea,Malaria			
Vaccinations Conducted		Meningitis,Polio,Measles			No.HealthAsst		0				
No.Doctor		0	No.Midwife		1	No.MedAsst		0	No.Nurse		0
6. Water											
Available		No	Chlorinated			Quality					
No. Bladder		0	No. Handpump		0	No.Well		1			
No.Hafeer		0	No.Tanker		0	No.Wadi		0			
Type Of Assistance					Assistance by						
Persons/Water Piont(Bladder,Hafeer,Handpump)		Lack Of Water		Persons							
<input type="checkbox"/> WFP <input type="checkbox"/> UNICEF <input type="checkbox"/> UNMAS <input type="checkbox"/> WHO <input type="checkbox"/> UNHCR <input type="checkbox"/> UNMIS <input type="checkbox"/> OTHER _____											
Comments:											
Health facilities is not operational, no water (walk 3 hr to get water) and domestic violation against women reported											



Sudan Mission

Village Assessment Report

State, Southern Kordofan ,Date Of Assessment 6/16/2007

County		Dilling Locality	Payam	kurgul	Village	Fagosa	E	0	N	0	GPS
1. Road											
Condition			During Rainy			Road Passable From		Kadugli - Fagousa			
2. Population											
Current HH		116	IDPs HH.		13	Returnees HH		7	Back Returns HH.		0
Current indiv.		812	IDPs indiv.		0	Returnees indiv.		49	Back Returns indiv.		0
Resedent HH		96	Percentage Of Returnees		6	Returnees Family Size(Avg)		7	Persons		
Resedent indiv.		763	Family Size(Avg)		7	Persons					
3. Food											
availability		Farming	Reasons for food insecurity								
Last Distribution			Assistance by								
Prices Of :											
Sorgum(malwa)		150	SDD		Meat(Kg)		1,000	SDD			
Oil		200	SDD		Sugar(Kg)		120	SDD			
4. Education											
a. Schools											
No. primary		0	No.secondary		0	Construction			Fees		0
Needs			Other needs			Reasons for schools Closed					
b. Students											
No. Boys in primary		0	No. Girls in primary		0	No. Teacher		0			
No. Boy in secondary		0	No. Girls in secondary		0						
5. Health											
Type		KM Hrs	Medicines available			Cost					
Construction			Condition			Main Reported Diseases		Diarrhoea, Malaria			
Vaccinations Conducted		Meningitis, Polio, Measles				No. HealthAsst		0			
No. Doctor		0	No. Midwife		0	No. MedAsst		0	No. Nurse		0
6. Water											
Available			Chlorinated			Quality					
No. Bladder		0	No. Handpump		2	No. Well		1			
No. Hafeer		0	No. Tanker		0	No. Wadi		0			
Type Of Assistance			Assistance by								
Persons/Water Piont(Bladder,Hafeer,Handpump)		406				Persons					
<input type="checkbox"/> WFP <input type="checkbox"/> UNICEF <input type="checkbox"/> UNMAS <input type="checkbox"/> WHO <input type="checkbox"/> UNHCR <input type="checkbox"/> UNMIS <input type="checkbox"/> OTHER _____											
Comments:											



Sudan Mission

Village Assessment Report

State, Southern Kordofan ,Date Of Assessment 6/15/2007

County		Dilling Locality	Payam	Kurgul	Village	Kabeela	E	29.52583999	N	11.8107200	
GPS											
1. Road											
Condition		Passable	During Rainy		4X4Required	Road Passable From		Dilling - Kabila			
2. Population											
Current HH		135	IDPs HH.		0	Returnees HH		70	Back Returns HH.		0
Current indiv.		810	IDPs indiv.		0	Returnees indiv.		420	Back Returns indiv.		6
Resedent HH		65	Percentage Of Returnees		52	%		Returnees Family Size(Avg)		6	Persons
Resedent indiv.		384	Family Size(Avg)		6	Persons					
3. Food											
availability		Farming	Reasons for food insecurity								
Last Distribution		May 2007	Assistance by		FAR						
Prices Of :											
Sorgum(malwa)		200	SDD		Meat(Kg)		700	SDD			
Oil		240	SDD		Sugar(Kg)		1,200	SDD			
4. Education											
<i>a. Schools</i>											
No. primary		1	No.secondary		0	Construction				Fees	3500
Needs		Furniture	Other needs				Reasons for schools Closed				
<i>b. Students</i>											
No. Boys in primary		0	No. Girls in primary		0	No. Teacher		4			
No. Boy in secondary		0	No. Girls in secondary		0						
5. Health											
Type			Medicines available			Cost					
Construction			Condition			Main Reported Diseases		Diarrhoea,Malaria			
Vaccinations Conducted		Meningitis,Polio,Measles				No.HealthAsst		0			
No.Doctor		0	No.Midwife		0	No.MedAsst		0	No.Nurse		0
6. Water											
Available		Yes	Chlorinated			Quality					
No. Bladder		0	No. Handpump		3	No.Well		0			
No.Hafeer		0	No.Tanker		0	No.Wadi		0			
Type Of Assistance						Assistance by		Defect			
Persons/Water Piont(Bladder,Hafeer,Handpump)		270				Persons					
<input type="checkbox"/> WFP <input type="checkbox"/> UNICEF <input type="checkbox"/> UNMAS <input type="checkbox"/> WHO <input type="checkbox"/> UNHCR <input type="checkbox"/> UNMIS <input type="checkbox"/> OTHER _____											
Comments:											



Sudan Mission

Village Assessment Report

State, Southern Kordofan ,Date Of Assessment 5/6/2007

County		Dilling Locality	Payam	Salara	Village	TundiaWarange	E	0	N	0	GPS
1. Road											
Condition		Passable	During Rainy		4X4Required	Road Passable From		Dilling - Wareng			
2. Population											
Current HH		100	IDPs HH.		0	Returnees HH		50	Back Returns HH.		0
Current indiv.		800	IDPs indiv.		0	Returnees indiv.		130	Back Returns indiv.		0
Resedent HH		50	Percentage Of Returnees		16	%		Returnees Family Size(Avg)		3	Persons
Resedent indiv.		670	Family Size(Avg)		8	Persons					
3. Food											
availability		Farming	Reasons for food insecurity								
Last Distribution		May 2006	Assistance by		Care						
Prices Of :											
Sorgum(malwa)		200	SDD		Meat(Kg)		800	SDD			
Oil		200	SDD		Sugar(Kg)		220	SDD			
4. Education											
<i>a. Schools</i>											
No. primary		0	No.secondary		0	Construction		Brick	Fees		1000
Needs		Building	Other needs		Reasons for schools Closed		Lack of funds				
<i>b. Students</i>											
No. Boys in primary		0	No. Girls in primary		0	No. Teacher		0			
No. Boy in secondary		0	No. Girls in secondary		0						
5. Health											
Type			Medicines available			Cost		Full cost			
Construction			Condition			Main Reported Diseases		Malaria			
Vaccinations Conducted		Meningitis,Polio,Measles				No.HealthAsst		0			
No.Doctor		0	No.Midwife		0	No.MedAsst		0	No.Nurse		0
6. Water											
Available		Yes	Chlorinated		No	Quality		Good			
No. Bladder		0	No. Handpump		2	No.Well		0			
No.Hafeer		0	No.Tanker		0	No.Wadi		0			
Type Of Assistance						Assistance by					
Persons/Water Piont(Bladder,Hafeer,Handpump)		400				Persons					
<input type="checkbox"/> WFP <input type="checkbox"/> UNICEF <input type="checkbox"/> UNMAS <input type="checkbox"/> WHO <input type="checkbox"/> UNHCR <input type="checkbox"/> UNMIS <input type="checkbox"/> OTHER _____											
Comments:											
Primary school is closed											



Sudan Mission

Village Assessment Report

State, Southern Kordofan ,Date Of Assessment 6/23/2007

County		Kadugli County	Payam	Saraf Jamous	Village	Dabkor	E	30.1595	N	10.8264	
GPS											
1. Road											
Condition			During Rainy		4X4Required	Road Passable From		Kadugli - Dabakar			
2. Population											
Current HH		210	IDPs HH.		0	Returnees HH		110	Back Returns HH.		0
Current indiv.		760	IDPs indiv.		0	Returnees indiv.		660	Back Returns indiv.		0
Resedent HH		100	Percentage Of Returnees		87	%		Returnees Family Size(Avg)		6	Persons
Resedent indiv.		100	Family Size(Avg)		4	Persons					
3. Food											
availability		None		Reasons for food insecurity		Lack of rain					
Last Distribution		June 2007		Assistance by		CARE					
Prices Of :											
Sorgum(malwa)		200	SDD		Meat(Kg)		700	SDD			
Oil		100	SDD		Sugar(Kg)		150	SDD			
4. Education											
<i>a. Schools</i>											
No. primary		0	No.secondary		0	Construction			Fees		2400
Needs		Building		Other needs		Reasons for schools Closed					
<i>b. Students</i>											
No. Boys in primary		0	No. Girls in primary		0	No. Teacher		0			
No. Boy in secondary		0	No. Girls in secondary		0						
5. Health											
Type			Medicines available		No	Cost		Completely free			
Construction			Condition			Main Reported Diseases		Diarrhoea,Polio,Measles,Malnu			
Vaccinations Conducted		Meningitis,Polio,Measles		No.HealthAsst		0					
No.Doctor		0	No.Midwife		0	No.MedAsst		0	No.Nurse		0
6. Water											
Available		Yes		Chlorinated		No		Quality			Poor
No. Bladder		0	No. Handpump		0	No.Well		1			
No.Hafeer		0	No.Tanker		0	No.Wadi		0			
Type Of Assistance				Assistance by							
Persons/Water Piont(Bladder,Hafeer,Handpump)		Lack Of Water		Persons							
<input type="checkbox"/> WFP <input type="checkbox"/> UNICEF <input type="checkbox"/> UNMAS <input type="checkbox"/> WHO <input type="checkbox"/> UNHCR <input type="checkbox"/> UNMIS <input type="checkbox"/> OTHER _____											
Comments:											



Sudan Mission

Village Assessment Report

State, Southern Kordofan ,Date Of Assessment 6/17/2007

County		Kadugli County	Payam	Damama	Village	Kafeena	E	29.6484	N	10.8108	
GPS											
1. Road											
Condition		Passable	During Rainy		4X4Required	Road Passable From		Kaja - Kafeena			
2. Population											
Current HH		100	IDPs HH.		0	Returnees HH		65	Back Returns HH.		0
Current indiv.		750	IDPs indiv.		0	Returnees indiv.		480	Back Returns indiv.		0
Resedent HH		35	Percentage Of Returnees		64	%		Returnees Family Size(Avg)		7	Persons
Resedent indiv.		270	Family Size(Avg)		8	Persons					
3. Food											
availability		Market	Reasons for food insecurity		Crops destroyed						
Last Distribution			Assistance by								
Prices Of :											
Sorgum(malwa)		200	SDD		Meat(Kg)		800	SDD			
Oil		200	SDD		Sugar(Kg)		150	SDD			
4. Education											
<i>a. Schools</i>											
No. primary		1	No.secondary		0	Construction		Thatch	Fees		300
Needs		Building	Other needs			Reasons for schools Closed					
<i>b. Students</i>											
No. Boys in primary		110	No. Girls in primary		90	No. Teacher		2			
No. Boy in secondary		0	No. Girls in secondary		0						
5. Health											
Type		Health Post	Medicines available		No	Cost		Full cost			
Construction		Thatch	Condition		Damaged	Main Reported Diseases		Polio			
Vaccinations Conducted		Polio		No. HealthAsst		0					
No. Doctor		0	No. Midwife		0	No. MedAsst		0			
No. Nurse		0									
6. Water											
Available		No	Chlorinated		No	Quality		Poor			
No. Bladder		0	No. Handpump		3	No. Well		0			
No. Hafeer		0	No. Tanker		0	No. Wadi		0			
Type Of Assistance		Construction of water point		Assistance by		UN					
Persons/Water Piont(Bladder,Hafeer,Handpump)		250		Persons							
<input type="checkbox"/> WFP <input type="checkbox"/> UNICEF <input type="checkbox"/> UNMAS <input type="checkbox"/> WHO <input type="checkbox"/> UNHCR <input type="checkbox"/> UNMIS <input type="checkbox"/> OTHER _____											
Comments:											



Sudan Mission

Village Assessment Report

State, Southern Kordofan ,Date Of Assessment 6/6/2007

County	Dilling Locality	Payam	salara	Village	Fundashan	E	0	N	0	GPS	
1. Road											
Condition	Passable	During Rainy	4X4Required	Road Passable From							
2. Population											
Current HH	90	IDPs HH.	0	Returnees HH	43	Back Returns HH.	0				
Current indiv.	720	IDPs indiv.	0	Returnees indiv.	170	Back Returns indiv.	0				
Resedent HH	47	Percentage Of Returnees	24	%	Returnees Family Size(Avg)	4	Persons				
Resedent indiv.	550	Family Size(Avg)	8	Persons							
3. Food											
availability	Market	Reasons for food insecurity									
Last Distribution	2006	Assistance by	UN								
Prices Of :											
Sorgum(malwa)	150	SDD	Meat(Kg)	800	SDD						
Oil	200	SDD	Sugar(Kg)	240	SDD						
4. Education											
<i>a. Schools</i>											
No. primary	0	No.secondary	0	Construction				Fees	0		
Needs	Building	Other needs			Reasons for schools Closed						
<i>b. Students</i>											
No. Boys in primary	0	No. Girls in primary	0	No. Teacher	0						
No. Boy in secondary	0	No. Girls in secondary	0								
5. Health											
Type			Medicines available			Cost					
Construction			Condition			Main Reported Diseases					
Vaccinations Conducted					No. HealthAsst	0					
No. Doctor	0	No. Midwife	0	No. MedAsst	0	No. Nurse	0				
6. Water											
Available	Yes	Chlorinated			Quality						
No. Bladder	0	No. Handpump	1	No. Well	2						
No. Hafeer	0	No. Tanker	0	No. Wadi	0						
Type Of Assistance	Construction of water point			Assistance by							
Persons/Water Piont(Bladder,Hafeer,Handpump)	720										Persons
<input type="checkbox"/> WFP <input type="checkbox"/> UNICEF <input type="checkbox"/> UNMAS <input type="checkbox"/> WHO <input type="checkbox"/> UNHCR <input type="checkbox"/> UNMIS <input type="checkbox"/> OTHER _____											
Comments:											
This village does not have any kind of basic needs											



Sudan Mission

Village Assessment Report

State, Southern Kordofan ,Date Of Assessment 6/15/2007

County		Dilling Locality	Payam	Kurgul	Village	Kajala	E	0	N	0	GPS	
1. Road												
Condition		Passable	During Rainy		4X4Required	Road Passable From		Dilling-Kagala				
2. Population												
Current HH		100	IDPs HH.		0	Returnees HH		6	Back Returns HH.		35	
Current indiv.		700	IDPs indiv.		0	Returnees indiv.		40	Back Returns indiv.		5	
Resedent HH		59	Percentage Of Returnees		6	Returnees Family Size(Avg)		7	Persons			
Resedent indiv.		655	Family Size(Avg)		7	Persons						
3. Food												
availability			Reasons for food insecurity									
Last Distribution			Assistance by									
Prices Of :												
Sorgum(malwa)		150	Meat(Kg)		800	SDD						
Oil		200	Sugar(Kg)		260	SDD						
4. Education												
<i>a. Schools</i>												
No. primary		0	No.secondary		0	Construction			Fees		0	
Needs		Building	Other needs			Reasons for schools Closed						
<i>b. Students</i>												
No. Boys in primary		0	No. Girls in primary		0	No.Teacher		0				
No. Boy in secondary		0	No. Girls in secondary		0							
5. Health												
Type			Medicines available			Cost						
Construction			Condition			Main Reported Diseases		Diarrhoea				
Vaccinations Conducted		Meningitis		No.HealthAsst		0						
No.Doctor		0	No.Midwife		0	No.MedAsst		0	No.Nurse			0
6. Water												
Available		Yes	Chlorinated		No	Quality		Poor				
No. Bladder		0	No. Handpump		2	No.Well		0				
No.Hafeer		0	No.Tanker		0	No.Wadi		0				
Type Of Assistance				Assistance by								
Persons/Water Piont(Bladder,Hafeer,Handpump)		350		Persons								
<input type="checkbox"/> WFP <input type="checkbox"/> UNICEF <input type="checkbox"/> UNMAS <input type="checkbox"/> WHO <input type="checkbox"/> UNHCR <input type="checkbox"/> UNMIS <input type="checkbox"/> OTHER _____												
Comments:												
Water in this village is enough for three month from November to January												



Sudan Mission

Village Assessment Report

State, Southern Kordofan ,Date Of Assessment 6/17/2007

County		Kadugli	Payam		Eastern Rural	Village		Eltuma	GPS		E	0	N	0										
1. Road																								
Condition		4X4Required		During Rainy		4X4Required		Road Passable From							Katcha - Eltuma									
2. Population																								
Current HH		98		IDPs HH.		13		Returnees HH		34		Back Returns HH.			9									
Current indiv.		686		IDPs indiv.		52		Returnees indiv.		204		Back Returns indiv.			36									
Resedent HH		42		Percentage Of Returnees			30 %		Returnees Family Size(Avg)			6		Persons										
Resedent indiv.		394		Family Size(Avg)			7		Persons															
3. Food																								
availability		Food storage			Reasons for food insecurity										No access to market									
Last Distribution				Assistance by																				
Prices Of :																								
Sorgum(malwa)		200		SDD		Meat(Kg)		800		SDD		Oil			200		SDD		Sugar(Kg)		350		SDD	
4. Education																								
<i>a. Schools</i>																								
No. primary		1		No.secondary		0		Construction		Tree		Fees			600									
Needs		Building			Other needs			Reasons for schools Closed																
<i>b. Students</i>																								
No. Boys in primary		0		No. Girls in primary		0		No.Teacher							0									
No. Boy in secondary		0		No. Girls in secondary		0																		
5. Health																								
Type		Medicines available			No		Cost																	
Construction		Condition			Main Reported Diseases										Polio,Meales,Malnutrition									
Vaccinations Conducted		Polio,Meales			No.HealthAsst										0									
No.Doctor		0		No.Midwife		0		No.MedAsst		0		No.Nurse			0									
6. Water																								
Available		Yes		Chlorinated		No		Quality							Poor									
No. Bladder		0		No. Handpump		3		No.Well							0									
No.Hafeer		0		No.Tanker		0		No.Wadi							0									
Type Of Assistance				Construction of water point				Assistance by							Unicef									
Persons/Water Piont(Bladder,Hafeer,Handpump)										229					Persons									
<input type="checkbox"/> WFP <input type="checkbox"/> UNICEF <input type="checkbox"/> UNMAS <input type="checkbox"/> WHO <input type="checkbox"/> UNHCR <input type="checkbox"/> UNMIS <input type="checkbox"/> OTHER																								
Comments:																								



Sudan Mission

Village Assessment Report

State, Southern Kordofan ,Date Of Assessment 6/13/2007

County		Rashad County	Payam	Ildo	Village	Kujur Shabeia	E	0	N	0	GPS	
1. Road												
Condition	Passable	During Rainy	4X4Required	Road Passable From	Kauda - Ildo center							
2. Population												
Current HH	98	IDPs HH.	2	Returnees HH	69	Back Returns HH.	23					
Current indiv.	686	IDPs indiv.	5	Returnees indiv.	200	Back Returns indiv.	71					
Resedent HH	4	Percentage Of Returnees	29	%	Returnees Family Size(Avg)	3	Persons					
Resedent indiv.	410	Family Size(Avg)	7	Persons								
3. Food												
availability	Farming	Reasons for food insecurity	Crops destroyed									
Last Distribution	2006	Assistance by	UNDP									
Prices Of :												
Sorgum(malwa)	1,500	SDD	Meat(Kg)	7,000	SDD							
Oil	0	SDD	Sugar(Kg)	0	SDD							
4. Education												
<i>a. Schools</i>												
No. primary	1	No.secondary	0	Construction	Thatch	Fees	20					
Needs	Building	Other needs		Reasons for schools Closed	They are working							
<i>b. Students</i>												
No. Boys in primary	330	No. Girls in primary	300	No. Teacher	0							
No. Boy in secondary	0	No. Girls in secondary	0									
5. Health												
Type	Health Post	Medicines available	No	Cost	Completely free							
Construction		Condition	Damaged	Main Reported Diseases	Polio							
Vaccinations Conducted	Measles	No. HealthAsst	0									
No. Doctor	0	No. Midwife	0	No. MedAsst	0	No. Nurse	0					
6. Water												
Available	Yes	Chlorinated		Quality	Poor							
No. Bladder	0	No. Handpump	2	No. Well	2							
No. Hafeer	0	No. Tanker	0	No. Wadi	3							
Type Of Assistance	Construction of water point			Assistance by	UNDP							
Persons/Water Piont(Bladder,Hafeer,Handpump)	343											Persons
<input type="checkbox"/> WFP <input type="checkbox"/> UNICEF <input type="checkbox"/> UNMAS <input type="checkbox"/> WHO <input type="checkbox"/> UNHCR <input type="checkbox"/> UNMIS <input type="checkbox"/> OTHER _____												
Comments:												



Sudan Mission

Village Assessment Report

State, Southern Kordofan ,Date Of Assessment 6/12/2007

County		Dilling County	Payam	Katla	Village	Kolar	E	0	N	0	GPS
1. Road											
Condition	Passable	During Rainy	4X4Required	Road Passable From	Dilling - Kattla						
2. Population											
Current HH	56	IDPs HH.	0	Returnees HH	28	Back Returns HH.	13				
Current indiv.	647	IDPs indiv.	0	Returnees indiv.	260	Back Returns indiv.	70				
Resedent HH	15	Percentage Of Returnees	40	%	Returnees Family Size(Avg)	9	Persons				
Resedent indiv.	317	Family Size(Avg)	12	Persons							
3. Food											
availability	Farming	Reasons for food insecurity	Crops destroyed								
Last Distribution		Assistance by									
Prices Of :											
Sorgum(malwa)	250	SDD	Meat(Kg)	700	SDD						
Oil	300	SDD	Sugar(Kg)	325	SDD						
4. Education											
<i>a. Schools</i>											
No. primary	1	No.secondary	0	Construction	Thatch	Fees	200				
Needs	Building	Other needs		Reasons for schools Closed	None						
<i>b. Students</i>											
No. Boys in primary	75	No. Girls in primary	120	No. Teacher	2						
No. Boy in secondary	0	No. Girls in secondary	0								
5. Health											
Type	Health Post	Medicines available	No	Cost	Completely free						
Construction	Brick	Condition	In tact	Main Reported Diseases	Diarrhoea, Malnutrition						
Vaccinations Conducted	Meningitis, Polio, Measles					No. HealthAsst	3				
No. Doctor	0	No. Midwife	0	No. MedAsst	0	No. Nurse	0				
6. Water											
Available	Yes	Chlorinated	Yes	Quality	Poor						
No. Bladder	0	No. Handpump	2	No. Well	0						
No. Hafeer	0	No. Tanker	0	No. Wadi	0						
Type Of Assistance		Assistance by									
Persons/Water Piont(Bladder,Hafeer,Handpump)	324										
<input type="checkbox"/> WFP <input type="checkbox"/> UNICEF <input type="checkbox"/> UNMAS <input type="checkbox"/> WHO <input type="checkbox"/> UNHCR <input type="checkbox"/> UNMIS <input type="checkbox"/> OTHER _____											
Comments:											



Sudan Mission

Village Assessment Report

State, Southern Kordofan ,Date Of Assessment 6/13/2007

County		Rashad County	Payam	Ilido	Village	Taror	E	0	N	0	GPS
1. Road											
Condition	4X4Required		During Rainy	4X4Required		Road Passable From	Kauda - Taror				
2. Population											
Current HH	100		IDPs HH.	0		Returnees HH	40		Back Returns HH.	0	
Current indiv.	637		IDPs indiv.	0		Returnees indiv.	250		Back Returns indiv.	0	
Resedent HH	60		Percentage Of Returnees	39 %		Returnees Family Size(Avg)	6		Persons		
Resedent indiv.	387		Family Size(Avg)	6		Persons					
3. Food											
availability	Farming		Reasons for food insecurity	Crops destroyed							
Last Distribution	2006		Assistance by	UN							
Prices Of :											
Sorgum(malwa)	1,500		SDD	Meat(Kg)	7,000		SDD				
Oil	2,500		SDD	Sugar(Kg)	100		SDD				
4. Education											
a. Schools											
No. primary	2		No.secondary	0		Construction	Thatch		Fees	0	
Needs	Building		Other needs			Reasons for schools Closed					
b. Students											
No. Boys in primary	400		No. Girls in primary	500		No. Teacher	12				
No. Boy in secondary	0		No. Girls in secondary	0							
5. Health											
Type	Health Post		Medicines available	No		Cost	Completely free				
Construction	Thatch		Condition	Damaged		Main Reported Diseases	Measles				
Vaccinations Conducted	Measles		No. HealthAsst	0							
No. Doctor	0		No. Midwife	0		No. MedAsst	0		No. Nurse	0	
6. Water											
Available	No		Chlorinated	No		Quality	Poor				
No. Bladder	0		No. Handpump	0		No. Well	7				
No. Hafeer	0		No. Tanker	0		No. Wadi	0				
Type Of Assistance			Assistance by								
Persons/Water Piont(Bladder,Hafeer,Handpump)	Lack Of Water		Persons								
<input type="checkbox"/> WFP <input type="checkbox"/> UNICEF <input type="checkbox"/> UNMAS <input type="checkbox"/> WHO <input type="checkbox"/> UNHCR <input type="checkbox"/> UNMIS <input type="checkbox"/> OTHER _____											
Comments:											



Sudan Mission

Village Assessment Report

State, Southern Kordofan ,Date Of Assessment 7/30/2007

County		Kadugli	Payam		Petrol	Village		Hilt Borno	GPS		E	0	N	0			
1. Road																	
Condition			During Rainy			Road Passable From		Damik - Hilt Borno									
2. Population																	
Current HH		200	IDPs HH.		0	Returnees HH		10	Back Returns HH.		0						
Current indiv.		600	IDPs indiv.		0	Returnees indiv.		25	Back Returns indiv.		0						
Resedent HH		190	Percentage Of Returnees		4	%		Returnees Family Size(Avg)		2	Persons						
Resedent indiv.		575	Family Size(Avg)		3	Persons											
3. Food																	
availability		Food storage			Reasons for food insecurity												
Last Distribution					Assistance by												
Prices Of :																	
Sorgum(malwa)		150	SDD		Meat(Kg)		1,000	SDD									
Oil		300	SDD		Sugar(Kg)		120	SDD									
4. Education																	
<i>a. Schools</i>																	
No. primary		0	No.secondary		0	Construction					Fees		0				
Needs		Building			Other needs					Reasons for schools Closed							
<i>b. Students</i>																	
No. Boys in primary		0	No. Girls in primary		0	No. Teacher		0									
No. Boy in secondary		0	No. Girls in secondary		0												
5. Health																	
Type					Medicines available					Cost							
Construction					Condition					Main Reported Diseases							
Vaccinations Conducted		Polio			No. HealthAsst		0										
No. Doctor		0			No. Midwife		0			No. MedAsst		0			No. Nurse		0
6. Water																	
Available		Yes			Chlorinated		No			Quality					Good		
No. Bladder		0			No. Handpump		0			No. Well		0					
No. Hafeer		0			No. Tanker		0			No. Wadi		1					
Type Of Assistance					Assistance by												
Persons/Water Piont(Bladder,Hafeer,Handpump)					Lack Of Water		Persons										
<input type="checkbox"/> WFP <input type="checkbox"/> UNICEF <input type="checkbox"/> UNMAS <input type="checkbox"/> WHO <input type="checkbox"/> UNHCR <input type="checkbox"/> UNMIS <input type="checkbox"/> OTHER _____																	
Comments:																	



Sudan Mission

Village Assessment Report

State, Southern Kordofan ,Date Of Assessment 7/25/2007

County		Kadugli	Payam	Petrol	Village	Kanga	GPS	
		E	29.6633			N	10.811	
1. Road								
Condition	Good		During Rainy	4X4Required		Road Passable From	Leema - Kanga	
2. Population								
Current HH	104		IDPs HH.	1		Returnees HH	41	
Back Returns HH.	20		Current indiv.	600		IDPs indiv.	9	
Returnees indiv.	200		Back Returns indiv.	4		Resedent HH	42	
Percentage Of Returnees	33 %		Returnees Family Size(Avg)	5		Persons		
Resedent indiv.	387		Family Size(Avg)	6		Persons		
3. Food								
availability	Food storage		Reasons for food insecurity	Crops destroyed				
Last Distribution	April 2007		Assistance by	Care				
Prices Of :								
Sorgum(malwa)	150		SDD	Meat(Kg)	800		SDD	
Oil	300		SDD	Sugar(Kg)	150		SDD	
4. Education								
<i>a. Schools</i>								
No. primary	0		No.secondary	0		Construction	Thatch	
Fees	0		Needs	Building		Other needs		
Reasons for schools Closed	Disputes among the							
<i>b. Students</i>								
No. Boys in primary	130		No. Girls in primary	150		No. Teacher	2	
No. Boy in secondary	0		No. Girls in secondary	0				
5. Health								
Type	Clinic		Medicines available	No		Cost	Full cost	
Construction	Brick		Condition	In tact		Main Reported Diseases	Malaria	
Vaccinations Conducted	Polio		No. HealthAsst	2				
No. Doctor	0		No. Midwife	2		No. MedAsst	0	
No. Nurse	0							
6. Water								
Available	Yes		Chlorinated	No		Quality	Good	
No. Bladder	0		No. Handpump	7		No. Well	1	
No. Hafeer	1		No. Tanker	0		No. Wadi	0	
Type Of Assistance	Construction of water point		Assistance by	FAR / Government				
Persons/Water Piont(Bladder,Hafeer,Handpump)	75		Persons					
<input type="checkbox"/> WFP <input type="checkbox"/> UNICEF <input type="checkbox"/> UNMAS <input type="checkbox"/> WHO <input type="checkbox"/> UNHCR <input type="checkbox"/> UNMIS <input type="checkbox"/> OTHER _____								
Comments:								
One hand pump is not working								



Sudan Mission

Village Assessment Report

State, Southern Kordofan ,Date Of Assessment 6/13/2007

County		Rashad County	Payam	Ildo	Village	Sharobro	E	0	N	0	GPS	
1. Road												
Condition		Passable	During Rainy		Passable	Road Passable From		Kauda - Sharbor				
2. Population												
Current HH		112	IDPs HH.		20	Returnees HH		30	Back Returns HH.		0	
Current indiv.		600	IDPs indiv.		51	Returnees indiv.		164	Back Returns indiv.		0	
Resedent HH		62	Percentage Of Returnees		27	%		Returnees Family Size(Avg)		5	Persons	
Resedent indiv.		385	Family Size(Avg)		5	Persons						
3. Food												
availability		Farming	Reasons for food insecurity		Lack of rain							
Last Distribution		2006	Assistance by		UN							
Prices Of :												
Sorgum(malwa)		1,500	SDD		Meat(Kg)		7,000	SDD				
Oil		2,500	SDD		Sugar(Kg)		100	SDD				
4. Education												
<i>a. Schools</i>												
No. primary		0	No.secondary		0	Construction			Fees		0	
Needs			Other needs			Reasons for schools Closed						
<i>b. Students</i>												
No. Boys in primary		0	No. Girls in primary		0	No.Teacher		0				
No. Boy in secondary		0	No. Girls in secondary		0							
5. Health												
Type		Health Post	Medicines available		No	Cost		Completely free				
Construction		Thatch	Condition		Damaged	Main Reported Diseases		Measles				
Vaccinations Conducted		Measles		No.HealthAsst		0						
No.Doctor		0	No.Midwife		0	No.MedAsst		0	No.Nurse			0
6. Water												
Available		Yes	Chlorinated		Yes	Quality		Poor				
No. Bladder		0	No. Handpump		3	No.Well		2				
No.Hafeer		0	No.Tanker		0	No.Wadi		0				
Type Of Assistance		Chlorination		Assistance by		UN						
Persons/Water Piont(Bladder,Hafeer,Handpump)		200		Persons								
<input type="checkbox"/> WFP <input type="checkbox"/> UNICEF <input type="checkbox"/> UNMAS <input type="checkbox"/> WHO <input type="checkbox"/> UNHCR <input type="checkbox"/> UNMIS <input type="checkbox"/> OTHER _____												
Comments:												
The area idell from the mentions												



Sudan Mission

Village Assessment Report

State, Southern Kordofan ,Date Of Assessment 6/14/2007

County		Rashad County	Payam	Ildo	Village	Tuchi	E	30.2429	N	10.8234		
GPS												
1. Road												
Condition		Passable	During Rainy		Passable	Road Passable From					Kauda - Tuchi	
2. Population												
Current HH		79	IDPs HH.		0	Returnees HH		27	Back Returns HH.		4	
Current indiv.		596	IDPs indiv.		0	Returnees indiv.		116	Back Returns indiv.		15	
Resedent HH		48	Percentage Of Returnees			19	Returnees Family Size(Avg)		4	Persons		
Resedent indiv.		465	Family Size(Avg)		8	Persons						
3. Food												
availability		Farming	Reasons for food insecurity								No planting	
Last Distribution		2006	Assistance by								Un	
Prices Of :												
Sorgum(malwa)		1,500	SDD		Meat(Kg)		6,000	SDD				
Oil		2,500	SDD		Sugar(Kg)		2,000	SDD				
4. Education												
<i>a. Schools</i>												
No. primary		0	No.secondary		0	Construction		Thatch	Fees		0	
Needs		Building	Other needs				Reasons for schools Closed					Lack of funds
<i>b. Students</i>												
No. Boys in primary		0	No. Girls in primary		0	No.Teacher					0	
No. Boy in secondary		0	No. Girls in secondary		0							
5. Health												
Type		Health Post	Medicines available		No	Cost					Completely free	
Construction		Thatch	Condition		In tact	Main Reported Diseases					Polio	
Vaccinations Conducted		Polio	No.HealthAsst								0	
No.Doctor		0	No.Midwife		0	No.MedAsst		0	No.Nurse		0	
6. Water												
Available		Yes	Chlorinated		No	Quality					Good	
No. Bladder		0	No. Handpump		2	No.Well					0	
No.Hafeer		0	No.Tanker		0	No.Wadi					0	
Type Of Assistance		Chlorination	Assistance by								UN	
Persons/Water Piont(Bladder,Hafeer,Handpump)		298									Persons	
<input type="checkbox"/> WFP <input type="checkbox"/> UNICEF <input type="checkbox"/> UNMAS <input type="checkbox"/> WHO <input type="checkbox"/> UNHCR <input type="checkbox"/> UNMIS <input type="checkbox"/> OTHER _____												
Comments:												



Sudan Mission

Village Assessment Report

State, Southern Kordofan ,Date Of Assessment 5/6/2007

County		Dilling	Locality	Payam	Salara	Village	TundiaGaw	E	0	N	0	GPS		
1. Road														
Condition		Passable		During Rainy		4X4Required		Road Passable From					Khartoum - Dilling	
2. Population														
Current HH		83		IDPs HH.		2		Returnees HH		43		Back Returns HH.		0
Current indiv.		581		IDPs indiv.		7		Returnees indiv.		217		Back Returns indiv.		0
Resedent HH		38		Percentage Of Returnees		37 %		Returnees Family Size(Avg)		5		Persons		
Resedent indiv.		357		Family Size(Avg)		7		Persons						
3. Food														
availability		Live stock		Reasons for food insecurity										
Last Distribution		2006		Assistance by									Care	
Prices Of :														
Sorgum(malwa)		175		SDD		Meat(Kg)		800		SDD				
Oil		175		SDD		Sugar(Kg)		220		SDD				
4. Education														
a. Schools														
No. primary		0		No.secondary		0		Construction		Brick		Fees		0
Needs		Teachertraing		Other needs				Reasons for schools Closed					No pupils	
b. Students														
No. Boys in primary		0		No. Girls in primary		0		No.Teacher					0	
No. Boy in secondary		0		No. Girls in secondary		0								
5. Health														
Type		Health Post		Medicines available		No		Cost					Full cost	
Construction		Brick		Condition		Damaged		Main Reported Diseases					Malaria	
Vaccinations Conducted		Meningitis,Polio,Measles		No.HealthAsst									0	
No.Doctor		0		No.Midwife		0		No.MedAsst		0		No.Nurse		0
6. Water														
Available		Yes		Chlorinated		No		Quality					Poor	
No. Bladder		0		No. Handpump		1		No.Well					1	
No.Hafeer		0		No.Tanker		0		No.Wadi					0	
Type Of Assistance				Assistance by										
Persons/Water Piont(Bladder,Hafeer,Handpump)		581		Persons										
<input type="checkbox"/> WFP <input type="checkbox"/> UNICEF <input type="checkbox"/> UNMAS <input type="checkbox"/> WHO <input type="checkbox"/> UNHCR <input type="checkbox"/> UNMIS <input type="checkbox"/> OTHER														
Comments: Primary school is closed														



Sudan Mission

Village Assessment Report

State, Southern Kordofan ,Date Of Assessment 6/17/2007

County		Kadugli Localit	Payam	Buram	Village	Elehamir	E	29.90638886	N	10.8436112	
GPS											
1. Road											
Condition			During Rainy			Road Passable From					El Hamara - Alhamer
2. Population											
Current HH		74	IDPs HH.		10	Returnees HH		27	Back Returns HH.		0
Current indiv.		510	IDPs indiv.		35	Returnees indiv.		170	Back Returns indiv.		0
Resedent HH		37	Percentage Of Returnees		33	%		Returnees Family Size(Avg)		6	Persons
Resedent indiv.		305	Family Size(Avg)		7	Persons					
3. Food											
availability		Food storage		Reasons for food insecurity							
Last Distribution		February 2006		Assistance by							WFP
Prices Of :											
Sorgum(malwa)		100	SDD		Meat(Kg)		600	SDD			
Oil		150	SDD		Sugar(Kg)		320	SDD			
4. Education											
<i>a. Schools</i>											
No. primary		1	No.secondary		0	Construction			Fees		1000
Needs		Teachertraing		Other needs		Reasons for schools Closed					
<i>b. Students</i>											
No. Boys in primary		115	No. Girls in primary		75	No.Teacher		4			
No. Boy in secondary		0	No. Girls in secondary		0						
5. Health											
Type		Clinic	Medicines available		Yes	Cost					Cost of medicine only
Construction		Brick	Condition			Main Reported Diseases					
Vaccinations Conducted			No.HealthAsst		1						
No.Doctor		0	No.Midwife		0	No.MedAsst		2	No.Nurse		2
6. Water											
Available		No	Chlorinated		No	Quality					Poor
No. Bladder		0	No. Handpump		0	No.Well		1			
No.Hafeer		0	No.Tanker		0	No.Wadi		0			
Type Of Assistance				Assistance by							
Persons/Water Piont(Bladder,Hafeer,Handpump)				Lack Of Water		Persons					
<input type="checkbox"/> WFP <input type="checkbox"/> UNICEF <input type="checkbox"/> UNMAS <input type="checkbox"/> WHO <input type="checkbox"/> UNHCR <input type="checkbox"/> UNMIS <input type="checkbox"/> OTHER _____											
Comments:											



Sudan Mission

Village Assessment Report

State, Southern Kordofan ,Date Of Assessment 6/13/2007

County	Rashad County	Payam	Ildo	Village	Aiery	GPS	
						E	N
						0	0
1. Road							
<i>Condition</i>	4X4Required	<i>During Rainy</i>	4X4Required	<i>Road Passable From</i>	Kauda - Aiery		
2. Population							
<i>Current HH</i>	230	<i>IDPs HH.</i>	0	<i>Returnees HH</i>	30	<i>Back Returns HH.</i>	0
<i>Current indiv.</i>	500	<i>IDPs indiv.</i>	0	<i>Returnees indiv.</i>	90	<i>Back Returns indiv.</i>	0
<i>Resedent HH</i>	200	<i>Percentage Of Returnees</i>	18 %	<i>Returnees Family Size(Avg)</i>	3	<i>Persons</i>	
<i>Resedent indiv.</i>	410	<i>Family Size(Avg)</i>	2	<i>Persons</i>			
3. Food							
<i>availability</i>	Farming	<i>Reasons for food insecurity</i>	Lack of rain				
<i>Last Distribution</i>	2006	<i>Assistance by</i>	UN				
<i>Prices Of :</i>							
<i>Sorgum(malwa)</i>	0	<i>SDD</i>	<i>Meat(Kg)</i>	0	<i>SDD</i>		
<i>Oil</i>	0	<i>SDD</i>	<i>Sugar(Kg)</i>	0	<i>SDD</i>		
4. Education							
<i>a. Schools</i>							
<i>No. primary</i>	0	<i>No.secondary</i>	0	<i>Construction</i>		<i>Fees</i>	0
<i>Needs</i>		<i>Other needs</i>		<i>Reasons for schools Closed</i>			
<i>b. Students</i>							
<i>No. Boys in primary</i>	0	<i>No. Girls in primary</i>	0	<i>No.Teacher</i>	0		
<i>No. Boy in secondary</i>	0	<i>No. Girls in secondary</i>	0				
5. Health							
<i>Type</i>	KM Hrs	<i>Medicines available</i>		<i>Cost</i>			
<i>Construction</i>		<i>Condition</i>		<i>Main Reported Diseases</i>			
<i>Vaccinations Conducted</i>		<i>No.HealthAsst</i>	0				
<i>No.Doctor</i>	0	<i>No.Midwife</i>	0	<i>No.MedAsst</i>	0	<i>No.Nurse</i>	0
6. Water							
<i>Available</i>		<i>Chlorinated</i>		<i>Quality</i>			
<i>No. Bladder</i>	0	<i>No. Handpump</i>	0	<i>No.Well</i>	0		
<i>No.Hafeer</i>	0	<i>No.Tanker</i>	0	<i>No.Wadi</i>	0		
<i>Type Of Assistance</i>		<i>Assistance by</i>					
<i>Persons/Water Piont(Bladder,Hafeer,Handpump)</i>	Lack Of Water						
	Persons						
<input type="checkbox"/> WFP <input type="checkbox"/> UNICEF <input type="checkbox"/> UNMAS <input type="checkbox"/> WHO <input type="checkbox"/> UNHCR <input type="checkbox"/> UNMIS <input type="checkbox"/> OTHER _____							
Comments:							



Sudan Mission

Village Assessment Report

State, Southern Kordofan ,Date Of Assessment 6/13/2007

County		Rashad County	Payam	Ildo	Village	Kachama West	E	0	N	0	GPS
1. Road											
Condition	Passable	During Rainy	4X4Required	Road Passable From	Kanda - Kachama We						
2. Population											
Current HH	50	IDPs HH.	0	Returnees HH	20	Back Returns HH.	0				
Current indiv.	481	IDPs indiv.	0	Returnees indiv.	181	Back Returns indiv.	0				
Resedent HH	30	Percentage Of Returnees	38	%	Returnees Family Size(Avg)	9	Persons				
Resedent indiv.	300	Family Size(Avg)	10	Persons							
3. Food											
availability	Farming	Reasons for food insecurity	Crops destroyed								
Last Distribution	2006	Assistance by	UN								
Prices Of :											
Sorgum(malwa)	1,500	SDD	Meat(Kg)	700	SDD						
Oil	2,000	SDD	Sugar(Kg)	100	SDD						
4. Education											
a. Schools											
No. primary	1	No.secondary	0	Construction	Thatch	Fees	2000				
Needs	Building	Other needs		Reasons for schools Closed							
b. Students											
No. Boys in primary	153	No. Girls in primary	170	No. Teacher	6						
No. Boy in secondary	0	No. Girls in secondary	0								
5. Health											
Type	Health Post	Medicines available	Yes	Cost	Completely free						
Construction	Thatch	Condition	In tact	Main Reported Diseases	Polio						
Vaccinations Conducted	Polio	No. HealthAsst	1								
No. Doctor	0	No. Midwife	0	No. MedAsst	0	No. Nurse	0				
6. Water											
Available	Yes	Chlorinated	Yes	Quality	Poor						
No. Bladder	0	No. Handpump	1	No. Well	0						
No. Hafeer	0	No. Tanker	0	No. Wadi	0						
Type Of Assistance	Chlorination	Assistance by	UN								
Persons/Water Piont(Bladder,Hafeer,Handpump)	481										
<input type="checkbox"/> WFP <input type="checkbox"/> UNICEF <input type="checkbox"/> UNMAS <input type="checkbox"/> WHO <input type="checkbox"/> UNHCR <input type="checkbox"/> UNMIS <input type="checkbox"/> OTHER _____											
Comments:											



Sudan Mission

Village Assessment Report

State, Southern Kordofan ,Date Of Assessment 7/25/2007

County <input type="text" value="Kadugli"/>		Payam <input type="text" value="Petrol"/>	Village <input type="text" value="Harazaya Masang"/>	E <input type="text" value="0"/>	N <input type="text" value="0"/>	GPS		
1. Road								
Condition <input type="text"/>		During Rainy <input type="text"/>		Road Passable From <input type="text"/>				
2. Population								
Current HH	<input type="text" value="125"/>	IDPs HH.	<input type="text" value="24"/>	Returnees HH	<input type="text" value="54"/>	Back Returns HH.	<input type="text" value="15"/>	
Current indiv.	<input type="text" value="450"/>	IDPs indiv.	<input type="text" value="65"/>	Returnees indiv.	<input type="text" value="234"/>	Back Returns indiv.	<input type="text" value="50"/>	
Resedent HH	<input type="text" value="32"/>	Percentage Of Returnees	<input type="text" value="52"/>	%	Returnees Family Size(Avg)	<input type="text" value="4"/>	Persons	
Resedent indiv.	<input type="text" value="101"/>	Family Size(Avg)	<input type="text" value="4"/>	Persons				
3. Food								
availability	<input type="text" value="Food storage"/>		Reasons for food insecurity <input type="text"/>					
Last Distribution	<input type="text" value="2005"/>		Assistance by <input type="text"/>					
Prices Of :								
Sorgum(malwa)	<input type="text" value="150"/>	SDD	Meat(Kg)	<input type="text" value="800"/>	SDD			
Oil	<input type="text" value="300"/>	SDD	Sugar(Kg)	<input type="text" value="100"/>	SDD			
4. Education								
a. Schools								
No. primary	<input type="text" value="1"/>	No.secondary	<input type="text" value="0"/>	Construction	<input type="text" value="Thatch"/>		Fees	<input type="text" value="0"/>
Needs	<input type="text"/>		Other needs	<input type="text"/>		Reasons for schools Closed		<input type="text"/>
b. Students								
No. Boys in primary	<input type="text" value="60"/>	No. Girls in primary	<input type="text" value="75"/>	No.Teacher	<input type="text" value="2"/>			
No. Boy in secondary	<input type="text" value="0"/>	No. Girls in secondary	<input type="text" value="0"/>					
5. Health								
Type	<input type="text" value="Clinic"/>	Medicines available	<input type="text"/>		Cost	<input type="text" value="Full cost"/>		
Construction	<input type="text"/>	Condition	<input type="text"/>		Main Reported Diseases <input type="text" value="Diarrhoea,Malaria"/>			
Vaccinations Conducted	<input type="text" value="Polio"/>			No.HealthAsst	<input type="text" value="0"/>			
No.Doctor	<input type="text" value="0"/>	No.Midwife	<input type="text" value="1"/>	No.MedAsst	<input type="text" value="2"/>	No.Nurse	<input type="text" value="4"/>	
6. Water								
Available	<input type="text" value="Yes"/>	Chlorinated	<input type="text" value="No"/>	Quality	<input type="text" value="Bad"/>			
No. Bladder	<input type="text" value="0"/>	No. Handpump	<input type="text" value="2"/>	No.Well	<input type="text" value="0"/>			
No.Hafeer	<input type="text" value="0"/>	No.Tanker	<input type="text" value="0"/>	No.Wadi	<input type="text" value="1"/>			
Type Of Assistance	<input type="text" value="Construction of water point"/>			Assistance by	<input type="text" value="GNP Company Ltd."/>			
Persons/Water Piont(Bladder,Hafeer,Handpump)				<input type="text" value="225"/>	Persons			
<input type="checkbox"/> WFP <input type="checkbox"/> UNICEF <input type="checkbox"/> UNMAS <input type="checkbox"/> WHO <input type="checkbox"/> UNHCR <input type="checkbox"/> UNMIS <input type="checkbox"/> OTHER _____								
Comments:								



Sudan Mission

Village Assessment Report

State, Southern Kordofan ,Date Of Assessment 6/14/2007

County		Dilling County	Payam	Kattla	Village	Katik	GPS				
						E	29.31173374	N	11.7490869		
1. Road											
Condition		Passable	During Rainy		4X4Required	Road Passable From		Katla-Kateic			
2. Population											
Current HH		60	IDPs HH.		0	Returnees HH		30	Back Returns HH.	10	
Current indiv.		420	IDPs indiv.		0	Returnees indiv.		210	Back Returns indiv.	2	
Resedent HH		20	Percentage Of Returnees		50	Returnees Family Size(Avg)		7	Persons		
Resedent indiv.		208	Family Size(Avg)		7	Persons					
3. Food											
availability		Farming	Reasons for food insecurity		No planting						
Last Distribution		May 2007	Assistance by		CARE						
Prices Of :											
Sorgum(malwa)		1,500	Meat(Kg)		600	SDD					
Oil		200	Sugar(Kg)		275	SDD					
4. Education											
a. Schools											
No. primary		1	No.secondary		0	Construction			Fees	0	
Needs		Building	Other needs			Reasons for schools Closed					
b. Students											
No. Boys in primary		0	No. Girls in primary		0	No.Teacher		0			
No. Boy in secondary		0	No. Girls in secondary		0						
5. Health											
Type			Medicines available			Cost					
Construction			Condition			Main Reported Diseases		Diarrhoea,Malaria			
Vaccinations Conducted		Meningitis,Polio,Measles				No.HealthAsst		0			
No.Doctor		0	No.Midwife		0	No.MedAsst		0	No.Nurse		0
6. Water											
Available		Yes	Chlorinated		No	Quality		Poor			
No. Bladder		0	No. Handpump		1	No.Well		0			
No.Hafeer		0	No.Tanker		0	No.Wadi		0			
Type Of Assistance						Assistance by					
Persons/Water Piont(Bladder,Hafeer,Handpump)		420				Persons					
<input type="checkbox"/> WFP <input type="checkbox"/> UNICEF <input type="checkbox"/> UNMAS <input type="checkbox"/> WHO <input type="checkbox"/> UNHCR <input type="checkbox"/> UNMIS <input type="checkbox"/> OTHER _____											
Comments: Primary school is closed											



Sudan Mission

Village Assessment Report

State, Southern Kordofan ,Date Of Assessment 6/14/2007

County		Dilling County	Payam	Katla	Village	Katanga	E	0	N	0	GPS
1. Road											
Condition		Passable	During Rainy		4X4Required	Road Passable From		Dilling - Kattla			
2. Population											
Current HH		120	IDPs HH.		0	Returnees HH		28	Back Returns HH.		0
Current indiv.		400	IDPs indiv.		0	Returnees indiv.		80	Back Returns indiv.		0
Resedent HH		92	Percentage Of Returnees		20	%		Returnees Family Size(Avg)		3	Persons
Resedent indiv.		320	Family Size(Avg)		3	Persons					
3. Food											
availability		Farming	Reasons for food insecurity		Crops destroyed						
Last Distribution			Assistance by								
Prices Of :											
Sorgum(malwa)		200	SDD		Meat(Kg)		500	SDD			
Oil		200	SDD		Sugar(Kg)		275	SDD			
4. Education											
<i>a. Schools</i>											
No. primary		0	No.secondary		0	Construction			Fees		0
Needs		Building	Other needs			Reasons for schools Closed					
<i>b. Students</i>											
No. Boys in primary		0	No. Girls in primary		0	No. Teacher		0			
No. Boy in secondary		0	No. Girls in secondary		0						
5. Health											
Type			Medicines available			Cost					
Construction			Condition			Main Reported Diseases		Diarrhoea, Malaria			
Vaccinations Conducted		Meningitis, Polio, Measles				No. HealthAsst		0			
No. Doctor		0	No. Midwife		0	No. MedAsst		0	No. Nurse		0
6. Water											
Available			Chlorinated			Quality					
No. Bladder		0	No. Handpump		0	No. Well		10			
No. Hafeer		0	No. Tanker		0	No. Wadi		0			
Type Of Assistance			Assistance by								
Persons/Water Piont(Bladder,Hafeer,Handpump)		Lack Of Water		Persons							
<input type="checkbox"/> WFP <input type="checkbox"/> UNICEF <input type="checkbox"/> UNMAS <input type="checkbox"/> WHO <input type="checkbox"/> UNHCR <input type="checkbox"/> UNMIS <input type="checkbox"/> OTHER _____											
Comments:											



Sudan Mission

Village Assessment Report

State, Southern Kordofan ,Date Of Assessment 6/7/2007

County		Dilling Locality	Payam	Farshaya	Village	Um Dura	E	28.116283	N	11.075214	
GPS											
1. Road											
Condition	Passable		During Rainy	Impassable		Road Passable From	Edalnij - Um dura				
2. Population											
Current HH	50		IDPs HH.	10		Returnees HH	12		Back Returns HH.	0	
Current indiv.	400		IDPs indiv.	40		Returnees indiv.	55		Back Returns indiv.	0	
Resedent HH	28		Percentage Of Returnees	14 %		Returnees Family Size(Avg)	5		Persons		
Resedent indiv.	305		Family Size(Avg)	8		Persons					
3. Food											
availability	Market		Reasons for food insecurity	No access to market							
Last Distribution	June 2007		Assistance by	FAR							
Prices Of :											
Sorgum(malwa)	120		SDD	Meat(Kg)	700		SDD				
Oil	200		SDD	Sugar(Kg)	200		SDD				
4. Education											
a. Schools											
No. primary	0		No.secondary	0		Construction			Fees	0	
Needs	Building		Other needs			Reasons for schools Closed					
b. Students											
No. Boys in primary	0		No. Girls in primary	0		No.Teacher	0				
No. Boy in secondary	0		No. Girls in secondary	0							
5. Health											
Type			Medicines available	No		Cost					
Construction			Condition			Main Reported Diseases					
Vaccinations Conducted	Meningitis		No.HealthAsst	0							
No.Doctor	0		No.Midwife	0		No.MedAsst	0		No.Nurse	0	
6. Water											
Available	Yes		Chlorinated			Quality					
No. Bladder	0		No. Handpump	1		No.Well	0				
No.Hafeer	0		No.Tanker	0		No.Wadi	1				
Type Of Assistance			Assistance by								
Persons/Water Piont(Bladder,Hafeer,Handpump)	400		Persons								
<input type="checkbox"/> WFP <input type="checkbox"/> UNICEF <input type="checkbox"/> UNMAS <input type="checkbox"/> WHO <input type="checkbox"/> UNHCR <input type="checkbox"/> UNMIS <input type="checkbox"/> OTHER _____											
Comments:											



Sudan Mission

Village Assessment Report

State, Southern Kordofan ,Date Of Assessment 6/12/2007

County		Rashad County	Payam	Ildo	Village	Kachama Sharg	E	0	N	0	GPS
1. Road											
Condition	4X4Required	During Rainy	4X4Required	Road Passable From	Kauda - Kachama Sh						
2. Population											
Current HH	57	IDPs HH.	0	Returnees HH	29	Back Returns HH.	37				
Current indiv.	400	IDPs indiv.	0	Returnees indiv.	116	Back Returns indiv.	166				
Resedent HH	-9	Percentage Of Returnees	29	%	Returnees Family Size(Avg)	4	Persons				
Resedent indiv.	118	Family Size(Avg)	7	Persons							
3. Food											
availability		Reasons for food insecurity	Lack of rain								
Last Distribution	2006	Assistance by	WFP								
Prices Of :											
Sorgum(malwa)	1,500	SDD	Meat(Kg)	7,000	SDD						
Oil	2,500	SDD	Sugar(Kg)	1,500	SDD						
4. Education											
<i>a. Schools</i>											
No. primary	0	No.secondary	0	Construction	Thatch	Fees	0				
Needs	Building	Other needs		Reasons for schools Closed							
<i>b. Students</i>											
No. Boys in primary	0	No. Girls in primary	0	No. Teacher	0						
No. Boy in secondary	0	No. Girls in secondary	0								
5. Health											
Type		Medicines available	No	Cost	Completely free						
Construction	Thatch	Condition		Main Reported Diseases	Measles						
Vaccinations Conducted	Measles	No. HealthAsst	0								
No. Doctor	0	No. Midwife	0	No. MedAsst	0	No. Nurse	0				
6. Water											
Available	Yes	Chlorinated	Yes	Quality							
No. Bladder	0	No. Handpump	2	No. Well	2						
No. Hafeer	0	No. Tanker	0	No. Wadi	0						
Type Of Assistance	Chlorination	Assistance by	UN								
Persons/Water Piont(Bladder,Hafeer,Handpump)	200										
<input type="checkbox"/> WFP <input type="checkbox"/> UNICEF <input type="checkbox"/> UNMAS <input type="checkbox"/> WHO <input type="checkbox"/> UNHCR <input type="checkbox"/> UNMIS <input type="checkbox"/> OTHER _____											
Comments:											



Sudan Mission

Village Assessment Report

State, Southern Kordofan ,Date Of Assessment 6/13/2007

County		Rashad County	Payam	Ildo	Village	Kurubera	E	0	N	0	GPS
1. Road											
Condition	Passable	During Rainy	4X4Required	Road Passable From	Kauda - Kurubera						
2. Population											
Current HH	57	IDPs HH.	3	Returnees HH	27	Back Returns HH.	0				
Current indiv.	400	IDPs indiv.	7	Returnees indiv.	150	Back Returns indiv.	0				
Resedent HH	27	Percentage Of Returnees	38	%	Returnees Family Size(Avg)	6	Persons				
Resedent indiv.	243	Family Size(Avg)	7	Persons							
3. Food											
availability	Farming	Reasons for food insecurity									
Last Distribution	2006	Assistance by	UN								
Prices Of:											
Sorgum(malwa)	1,500	SDD	Meat(Kg)	7,000	SDD						
Oil	2,000	SDD	Sugar(Kg)	500	SDD						
4. Education											
<i>a. Schools</i>											
No. primary	1	No.secondary	0	Construction	Thatch	Fees	20000				
Needs		Other needs		Reasons for schools Closed							
<i>b. Students</i>											
No. Boys in primary	160	No. Girls in primary	178	No. Teacher	6						
No. Boy in secondary	0	No. Girls in secondary	0								
5. Health											
Type	Health Post	Medicines available	No	Cost	Completely free						
Construction	Thatch	Condition	Damaged	Main Reported Diseases	Measles						
Vaccinations Conducted	Measles	No. HealthAsst	0								
No. Doctor	0	No. Midwife	1	No. MedAsst	0	No. Nurse	1				
6. Water											
Available	Yes	Chlorinated	No	Quality	Poor						
No. Bladder	0	No. Handpump	0	No. Well	1						
No. Hafeer	0	No. Tanker	0	No. Wadi	0						
Type Of Assistance		Assistance by									
Persons/Water Piont(Bladder,Hafeer,Handpump)	Lack Of Water										
<input type="checkbox"/> WFP <input type="checkbox"/> UNICEF <input type="checkbox"/> UNMAS <input type="checkbox"/> WHO <input type="checkbox"/> UNHCR <input type="checkbox"/> UNMIS <input type="checkbox"/> OTHER _____											
Comments:											



Sudan Mission

Village Assessment Report

State, Southern Kordofan ,Date Of Assessment 6/30/2007

County		Rashad County	Payam	Irral	Village	Hajar Medani	E	0	N	0	GPS
1. Road											
Condition	4X4Required		During Rainy			Road Passable From	Ouya-Hagar Madani				
2. Population											
Current HH	49		IDPs HH.	17		Returnees HH	15		Back Returns HH.	7	
Current indiv.	392		IDPs indiv.	90		Returnees indiv.	100		Back Returns indiv.	21	
Resedent HH	10		Percentage Of Returnees	26 %		Returnees Family Size(Avg)	7		Persons		
Resedent indiv.	181		Family Size(Avg)	8		Persons					
3. Food											
availability	Market		Reasons for food insecurity	No planting							
Last Distribution			Assistance by								
Prices Of :											
Sorgum(malwa)	150		SDD	Meat(Kg)	700		SDD				
Oil	200		SDD	Sugar(Kg)	3,500		SDD				
4. Education											
a. Schools											
No. primary	0		No.secondary	0		Construction			Fees	0	
Needs	Building		Other needs			Reasons for schools Closed					
b. Students											
No. Boys in primary	0		No. Girls in primary	0		No. Teacher	0				
No. Boy in secondary	0		No. Girls in secondary	0							
5. Health											
Type			Medicines available	No		Cost	Completely free				
Construction			Condition			Main Reported Diseases	Polio,Measles,Malnutrition				
Vaccinations Conducted	Polio		No. HealthAsst	0							
No. Doctor	0		No. Midwife	0		No. MedAsst	0		No. Nurse	0	
6. Water											
Available	Yes		Chlorinated	No		Quality	Bad				
No. Bladder	0		No. Handpump	0		No. Well	0				
No. Hafeer	0		No. Tanker	0		No. Wadi	0				
Type Of Assistance			Assistance by								
Persons/Water Piont(Bladder,Hafeer,Handpump)	Lack Of Water		Persons								
<input type="checkbox"/> WFP <input type="checkbox"/> UNICEF <input type="checkbox"/> UNMAS <input type="checkbox"/> WHO <input type="checkbox"/> UNHCR <input type="checkbox"/> UNMIS <input type="checkbox"/> OTHER _____											
Comments:											



Sudan Mission

Village Assessment Report

State, Southern Kordofan ,Date Of Assessment 6/23/2007

County		Kadugli County	Payam	Saraf Jamous	Village	Tucho	E	0	N	0	
GPS											
1. Road											
Condition			During Rainy		4X4Required	Road Passable From		Kadugli - Saraf Jamou			
2. Population											
Current HH		65	IDPs HH.		0	Returnees HH		40	Back Returns HH.		0
Current indiv.		390	IDPs indiv.		0	Returnees indiv.		110	Back Returns indiv.		0
Resedent HH		25	Percentage Of Returnees		28	%		Returnees Family Size(Avg)		3	Persons
Resedent indiv.		280	Family Size(Avg)		6	Persons					
3. Food											
availability		None	Reasons for food insecurity		Lack of rain						
Last Distribution		June 2007	Assistance by								
Prices Of :											
Sorgum(malwa)		200	SDD		Meat(Kg)		700	SDD			
Oil		100	SDD		Sugar(Kg)		100	SDD			
4. Education											
<i>a. Schools</i>											
No. primary		2	No.secondary		0	Construction		Thatch	Fees		2200
Needs		Building	Other needs			Reasons for schools Closed					
<i>b. Students</i>											
No. Boys in primary		200	No. Girls in primary		150	No.Teacher		6			
No. Boy in secondary		0	No. Girls in secondary		0						
5. Health											
Type		Health Post	Medicines available		Yes	Cost		Cost of medicine only			
Construction		Brick	Condition		In tact	Main Reported Diseases		Diarrhoea,Meningitis,Polio, Mal			
Vaccinations Conducted		Meningitis,Polio,Measles				No.HealthAsst		5			
No.Doctor		0	No.Midwife		0	No.MedAsst		0	No.Nurse		0
6. Water											
Available		Yes	Chlorinated		Yes	Quality		Good			
No. Bladder		0	No. Handpump		1	No.Well		0			
No.Hafeer		0	No.Tanker		0	No.Wadi		0			
Type Of Assistance		Construction of water point				Assistance by		Unicef			
Persons/Water Piont(Bladder,Hafeer,Handpump)		390				Persons					
<input type="checkbox"/> WFP <input type="checkbox"/> UNICEF <input type="checkbox"/> UNMAS <input type="checkbox"/> WHO <input type="checkbox"/> UNHCR <input type="checkbox"/> UNMIS <input type="checkbox"/> OTHER _____											
Comments:											



Sudan Mission

Village Assessment Report

State, Southern Kordofan ,Date Of Assessment 7/26/2007

County		Kadugli	Payam		Petrol	Village		Sgoli	GPS		E	0	N	0
1. Road														
Condition			During Rainy			Road Passable From								
2. Population														
Current HH		64	IDPs HH.		0	Returnees HH		25	Back Returns HH.		0			
Current indiv.		380	IDPs indiv.		0	Returnees indiv.		45	Back Returns indiv.		0			
Resedent HH		39	Percentage Of Returnees		12	%		Returnees Family Size(Avg)		2	Persons			
Resedent indiv.		335	Family Size(Avg)		6	Persons								
3. Food														
availability		None	Reasons for food insecurity		Lack of rain									
Last Distribution		April 2007	Assistance by		Care									
Prices Of :														
Sorgum(malwa)		150	SDD		Meat(Kg)		1,000	SDD						
Oil		300	SDD		Sugar(Kg)		110	SDD						
4. Education														
<i>a. Schools</i>														
No. primary		0	No.secondary		0	Construction			Fees		0			
Needs		Building	Other needs			Reasons for schools Closed								
<i>b. Students</i>														
No. Boys in primary		0	No. Girls in primary		0	No. Teacher		0						
No. Boy in secondary		0	No. Girls in secondary		0									
5. Health														
Type		Clinic	Medicines available			Cost		Full cost						
Construction		Brick	Condition		In tact	Main Reported Diseases								
Vaccinations Conducted		Polio,Malaria,Romoutievem					No.HealthAsst		0					
No.Doctor		0	No.Midwife		0	No.MedAsst		0	No.Nurse		0			
6. Water														
Available		Yes	Chlorinated		No	Quality		Good						
No. Bladder		0	No. Handpump		6	No.Well		0						
No.Hafeer		0	No.Tanker		0	No.Wadi		1						
Type Of Assistance		Construction of water point					Assistance by		Unicef					
Persons/Water Piont(Bladder,Hafeer,Handpump)		63					Persons							
<input type="checkbox"/> WFP <input type="checkbox"/> UNICEF <input type="checkbox"/> UNMAS <input type="checkbox"/> WHO <input type="checkbox"/> UNHCR <input type="checkbox"/> UNMIS <input type="checkbox"/> OTHER _____														
Comments:														
2 hand pumps are not working														



Sudan Mission

Village Assessment Report

State, Southern Kordofan ,Date Of Assessment 5/6/2007

County		Dilling Locality	Payam	Salara	Village	TundiaKoshul	E	0	N	0	GPS
1. Road											
Condition		Passable	During Rainy		4X4Required	Road Passable From		Dilling - Tundia Koshu			
2. Population											
Current HH		54	IDPs HH.		0	Returnees HH		35	Back Returns HH.		4
Current indiv.		379	IDPs indiv.		0	Returnees indiv.		210	Back Returns indiv.		13
Resedent HH		15	Percentage Of Returnees		55	%		Returnees Family Size(Avg)		6	Persons
Resedent indiv.		156	Family Size(Avg)		7	Persons					
3. Food											
availability			Reasons for food insecurity								
Last Distribution			Assistance by								
Prices Of :											
Sorgum(malwa)		150	SDD		Meat(Kg)		700	SDD			
Oil		200	SDD		Sugar(Kg)		220	SDD			
4. Education											
<i>a. Schools</i>											
No. primary		0	No.secondary		0	Construction			Fees		0
Needs		Teachertraing	Other needs			Reasons for schools Closed		Destroyed / Damage			
<i>b. Students</i>											
No. Boys in primary		0	No. Girls in primary		0	No. Teacher		0			
No. Boy in secondary		0	No. Girls in secondary		0						
5. Health											
Type			Medicines available		No	Cost		Full cost			
Construction			Condition			Main Reported Diseases		Malaria			
Vaccinations Conducted		Meningitis,Polio,Measles				No.HealthAsst		0			
No.Doctor		0	No.Midwife		0	No.MedAsst		0	No.Nurse		0
6. Water											
Available		Yes	Chlorinated		No	Quality		Poor			
No. Bladder		0	No. Handpump		1	No.Well		0			
No.Hafeer		0	No.Tanker		0	No.Wadi		0			
Type Of Assistance						Assistance by					
Persons/Water Piont(Bladder,Hafeer,Handpump)		379				Persons					
<input type="checkbox"/> WFP <input type="checkbox"/> UNICEF <input type="checkbox"/> UNMAS <input type="checkbox"/> WHO <input type="checkbox"/> UNHCR <input type="checkbox"/> UNMIS <input type="checkbox"/> OTHER _____											
Comments:											



Sudan Mission

Village Assessment Report

State, Southern Kordofan ,Date Of Assessment 7/25/2007

County		Kadugli	Payam	Petrol	Village	Lima/Leema	GPS	
					E	29.40033979	N	10.9493165
1. Road								
Condition	Good		During Rainy	4X4Required		Road Passable From	Elharaza - Leema	
2. Population								
Current HH	75	IDPs HH.	0	Returnees HH	4	Back Returns HH.	0	
Current indiv.	370	IDPs indiv.	0	Returnees indiv.	30	Back Returns indiv.	0	
Resedent HH	71	Percentage Of Returnees	8	%	Returnees Family Size(Avg)	8	Persons	
Resedent indiv.	340	Family Size(Avg)	5	Persons				
3. Food								
availability			Reasons for food insecurity					
Last Distribution			Assistance by					
Prices Of :								
Sorgum(malwa)	100	SDD	Meat(Kg)	800	SDD			
Oil	300	SDD	Sugar(Kg)	125	SDD			
4. Education								
<i>a. Schools</i>								
No. primary	1	No.secondary	0	Construction	Thatch	Fees	4300	
Needs	Building	Other needs			Reasons for schools Closed			
<i>b. Students</i>								
No. Boys in primary	175	No. Girls in primary	25	No. Teacher	6			
No. Boy in secondary	0	No. Girls in secondary	0					
5. Health								
Type	Clinic	Medicines available	Yes	Cost	Cost of medicine only			
Construction	Brick	Condition	In tact	Main Reported Diseases	Diarrhoea			
Vaccinations Conducted	Meningitis,Polio,Measles			No.HealthAsst	1			
No.Doctor	0	No.Midwife	1	No.MedAsst	0	No.Nurse	0	
6. Water								
Available	Yes	Chlorinated	No	Quality	Poor			
No. Bladder	0	No. Handpump	4	No.Well	0			
No.Hafeer	0	No.Tanker	0	No.Wadi	0			
Type Of Assistance	Construction of water point			Assistance by	SC / USA / IRC			
Persons/Water Piont(Bladder,Hafeer,Handpump)	92							
<input type="checkbox"/> WFP <input type="checkbox"/> UNICEF <input type="checkbox"/> UNMAS <input type="checkbox"/> WHO <input type="checkbox"/> UNHCR <input type="checkbox"/> UNMIS <input type="checkbox"/> OTHER _____								
Comments:								
Popular defend forces are present in the village.2 hand pumps are not working								



Sudan Mission

Village Assessment Report

State, Southern Kordofan ,Date Of Assessment 6/13/2007

County		Dilling County	Payam	Katla	Village	Kormborong	E	0	N	0	GPS	
1. Road												
Condition			During Rainy			Road Passable From						
2. Population												
Current HH		60	IDPs HH.		0	Returnees HH		10	Back Returns HH.		0	
Current indiv.		360	IDPs indiv.		0	Returnees indiv.		60	Back Returns indiv.		0	
Resedent HH		50	Percentage Of Returnees		17	%		Returnees Family Size(Avg)		6	Persons	
Resedent indiv.		300	Family Size(Avg)		6	Persons						
3. Food												
availability		Farming	Reasons for food insecurity									
Last Distribution		October 2006	Assistance by		INGS							
Prices Of :												
Sorgum(malwa)		200	SDD		Meat(Kg)		700	SDD				
Oil		250	SDD		Sugar(Kg)		120	SDD				
4. Education												
<i>a. Schools</i>												
No. primary		0	No.secondary		0	Construction				Fees		2000
Needs		Building	Other needs				Reasons for schools Closed					
<i>b. Students</i>												
No. Boys in primary		0	No. Girls in primary		0	No.Teacher		0				
No. Boy in secondary		0	No. Girls in secondary		0							
5. Health												
Type			Medicines available			Cost						
Construction			Condition			Main Reported Diseases		Diarrhoea,Malaria				
Vaccinations Conducted		Meningitis,Polio,Measles				No.HealthAsst		0				
No.Doctor		0	No.Midwife		0	No.MedAsst		0	No.Nurse		0	
6. Water												
Available		Yes	Chlorinated			Quality						
No. Bladder		0	No. Handpump		0	No.Well		1				
No.Hafeer		0	No.Tanker		0	No.Wadi		0				
Type Of Assistance				Assistance by								
Persons/Water Piont(Bladder,Hafeer,Handpump)				Lack Of Water		Persons						
<input type="checkbox"/> WFP <input type="checkbox"/> UNICEF <input type="checkbox"/> UNMAS <input type="checkbox"/> WHO <input type="checkbox"/> UNHCR <input type="checkbox"/> UNMIS <input type="checkbox"/> OTHER _____												
Comments:												



Sudan Mission

Village Assessment Report

State, Southern Kordofan ,Date Of Assessment 6/13/2007

County		Rashad County	Payam	Ildo	Village	Kurundi	GPS			
						E	30.49213349	N	11.1446603	
1. Road										
Condition		Passable	During Rainy		4X4Required	Road Passable From		Kauda - Kurundi		
2. Population										
Current HH		52	IDPs HH.		0	Returnees HH		6	Back Returns HH.	0
Current indiv.		350	IDPs indiv.		0	Returnees indiv.		50	Back Returns indiv.	0
Resedent HH		46	Percentage Of Returnees		14	Returnees Family Size(Avg)		8	Persons	
Resedent indiv.		300	Family Size(Avg)		7	Persons				
3. Food										
availability		Farming	Reasons for food insecurity		Lack of rain					
Last Distribution		2006	Assistance by		UN					
Prices Of :										
Sorgum(malwa)		1,500	SDD		Meat(Kg)		7,000	SDD		
Oil		2,000	SDD		Sugar(Kg)		100	SDD		
4. Education										
a. Schools										
No. primary		1	No.secondary		0	Construction		Thatch	Fees	2000
Needs		Building	Other needs			Reasons for schools Closed		Lack of funds		
b. Students										
No. Boys in primary		140	No. Girls in primary		170	No.Teacher		5		
No. Boy in secondary		0	No. Girls in secondary		0					
5. Health										
Type		Health Post	Medicines available		Yes	Cost		Completely free		
Construction		Thatch	Condition		In tact	Main Reported Diseases		Measles		
Vaccinations Conducted		Measles		No.HealthAsst		0				
No.Doctor		0	No.Midwife		0	No.MedAsst		0	No.Nurse	0
6. Water										
Available		Yes	Chlorinated		No	Quality		Poor		
No. Bladder		0	No. Handpump		1	No.Well		0		
No.Hafeer		0	No.Tanker		0	No.Wadi		0		
Type Of Assistance				Assistance by						
Persons/Water Piont(Bladder,Hafeer,Handpump)		350		Persons						
<input type="checkbox"/> WFP <input type="checkbox"/> UNICEF <input type="checkbox"/> UNMAS <input type="checkbox"/> WHO <input type="checkbox"/> UNHCR <input type="checkbox"/> UNMIS <input type="checkbox"/> OTHER _____										
Comments:										



Sudan Mission

Village Assessment Report

State, Southern Kordofan ,Date Of Assessment 8/1/2007

County		Kadugli	Payam		Eastern Rural	Village		Elshaier Eltomat	GPS		E	0	N	0	
1. Road															
Condition		Good		During Rainy		4X4Required		Road Passable From		January - July					
2. Population															
Current HH		47		IDPs HH.		6		Returnees HH		2		Back Returns HH.			0
Current indiv.		329		IDPs indiv.		24		Returnees indiv.		5		Back Returns indiv.			0
Resedent HH		39		Percentage Of Returnees		2 %		Returnees Family Size(Avg)		2		Persons			
Resedent indiv.		300		Family Size(Avg)		7		Persons							
3. Food															
availability		Farming			Reasons for food insecurity										
Last Distribution		October 2006			Assistance by					Care					
Prices Of :															
Sorgum(malwa)		150		SDD		Meat(Kg)		100		SDD					
Oil		350		SDD		Sugar(Kg)		290		SDD					
4. Education															
<i>a. Schools</i>															
No. primary		0		No.secondary		0		Construction				Fees			800
Needs		Building			Other needs		Teachers		Reasons for schools Closed					No school	
<i>b. Students</i>															
No. Boys in primary		0		No. Girls in primary		0		No.Teacher		0					
No. Boy in secondary		0		No. Girls in secondary		0									
5. Health															
Type				Medicines available				Cost		Full cost					
Construction				Condition				Main Reported Diseases		Malaria					
Vaccinations Conducted		Meningitis,Polio,Measles			No.HealthAsst		0								
No.Doctor		0		No.Midwife		1		No.MedAsst		0		No.Nurse			0
6. Water															
Available				Chlorinated				Quality							
No. Bladder		0		No. Handpump		4		No.Well		1					
No.Hafeer		0		No.Tanker		0		No.Wadi		0					
Type Of Assistance		Construction of water point			Assistance by		Unicef								
Persons/Water Piont(Bladder,Hafeer,Handpump)		82		Persons											
<input type="checkbox"/> WFP <input type="checkbox"/> UNICEF <input type="checkbox"/> UNMAS <input type="checkbox"/> WHO <input type="checkbox"/> UNHCR <input type="checkbox"/> UNMIS <input type="checkbox"/> OTHER _____															
Comments:															



Sudan Mission

Village Assessment Report

State, Southern Kordofan ,Date Of Assessment 6/15/2007

County		Dilling Locality	Payam	Kurgul	Village	Shingl	E	29.108186	N	11.926911	
GPS											
1. Road											
Condition		Passable	During Rainy		Impassable	Road Passable From		Dalnij - Shongol			
2. Population											
Current HH		49	IDPs HH.		0	Returnees HH		18	Back Returns HH.		0
Current indiv.		294	IDPs indiv.		0	Returnees indiv.		57	Back Returns indiv.		0
Resedent HH		31	Percentage Of Returnees		19	%		Returnees Family Size(Avg)		3	Persons
Resedent indiv.		237	Family Size(Avg)		6	Persons					
3. Food											
availability		Market	Reasons for food insecurity		Lack of rain						
Last Distribution		May 2007	Assistance by		UN						
Prices Of :											
Sorgum(malwa)		200	SDD		Meat(Kg)		700	SDD			
Oil		200	SDD		Sugar(Kg)		240	SDD			
4. Education											
<i>a. Schools</i>											
No. primary		0	No.secondary		0	Construction			Fees		2000
Needs		Furniture	Other needs			Reasons for schools Closed					
<i>b. Students</i>											
No. Boys in primary		0	No. Girls in primary		0	No. Teacher		0			
No. Boy in secondary		0	No. Girls in secondary		0						
5. Health											
Type		Clinic	Medicines available			Cost		Cost of medicine only			
Construction			Condition			Main Reported Diseases		Diarrhoea,Measles			
Vaccinations Conducted		Meningitis,Polio,Measles				No.HealthAsst		0			
No.Doctor		0	No.Midwife		0	No.MedAsst		0			
No.Nurse		0									
6. Water											
Available		Yes	Chlorinated		No	Quality		Poor			
No. Bladder		0	No. Handpump		1	No.Well		0			
No.Hafeer		0	No.Tanker		0	No.Wadi		0			
Type Of Assistance						Assistance by					
Persons/Water Piont(Bladder,Hafeer,Handpump)		294				Persons					
<input type="checkbox"/> WFP <input type="checkbox"/> UNICEF <input type="checkbox"/> UNMAS <input type="checkbox"/> WHO <input type="checkbox"/> UNHCR <input type="checkbox"/> UNMIS <input type="checkbox"/> OTHER _____											
Comments:											
2 hand pumps are not working											



Sudan Mission

Village Assessment Report

State, Southern Kordofan ,Date Of Assessment 6/12/2007

County		Rashad County	Payam	Irral	Village	Saraf Nelia	E	30.4333	N	11.3667	
GPS											
1. Road											
Condition	4X4Required		During Rainy			Road Passable From	Heiban - Saraf Nelia				
2. Population											
Current HH	49		IDPs HH.	15		Returnees HH	12		Back Returns HH.	0	
Current indiv.	290		IDPs indiv.	80		Returnees indiv.	64		Back Returns indiv.	0	
Resedent HH	22		Percentage Of Returnees	22 %		Returnees Family Size(Avg)	5		Persons		
Resedent indiv.	146		Family Size(Avg)	6		Persons					
3. Food											
availability	Market		Reasons for food insecurity								
Last Distribution			Assistance by								
Prices Of :											
Sorgum(malwa)	150		SDD	Meat(Kg)	700		SDD				
Oil	200		SDD	Sugar(Kg)	3,500		SDD				
4. Education											
a. Schools											
No. primary	1		No.secondary	0		Construction	Thatch		Fees	2200	
Needs	Teachertraing		Other needs			Reasons for schools Closed					
b. Students											
No. Boys in primary	150		No. Girls in primary	70		No.Teacher	7				
No. Boy in secondary	0		No. Girls in secondary	0							
5. Health											
Type			Medicines available			Cost					
Construction			Condition			Main Reported Diseases	Polio,Malaria,Taifod				
Vaccinations Conducted	Polio		No.HealthAsst	0							
No.Doctor	0		No.Midwife	0		No.MedAsst	0		No.Nurse	0	
6. Water											
Available	Yes		Chlorinated	No		Quality	Poor				
No. Bladder	0		No. Handpump	1		No.Well	3				
No.Hafeer	0		No.Tanker	0		No.Wadi	0				
Type Of Assistance	Construction of water point		Assistance by	Unicef							
Persons/Water Piont(Bladder,Hafeer,Handpump)	290		Persons								
<input type="checkbox"/> WFP <input type="checkbox"/> UNICEF <input type="checkbox"/> UNMAS <input type="checkbox"/> WHO <input type="checkbox"/> UNHCR <input type="checkbox"/> UNMIS <input type="checkbox"/> OTHER _____											
Comments:											



Sudan Mission

Village Assessment Report

State, Southern Kordofan ,Date Of Assessment 6/16/2007

County		Kadugli County	Payam	Damama	Village	Kulolu	E	0	N	0	GPS
1. Road											
Condition	4X4Required		During Rainy	Passable		Road Passable From	Shat umzarkro - Kulul				
2. Population											
Current HH	41		IDPs HH.	10		Returnees HH	23		Back Returns HH.	0	
Current indiv.	285		IDPs indiv.	31		Returnees indiv.	150		Back Returns indiv.	0	
Resedent HH	8		Percentage Of Returnees	53 %		Returnees Family Size(Avg)	7		Persons		
Resedent indiv.	104		Family Size(Avg)	7		Persons					
3. Food											
availability	Market		Reasons for food insecurity	No access to market							
Last Distribution	2004		Assistance by	WFP							
Prices Of :											
Sorgum(malwa)	100		SDD	Meat(Kg)	700		SDD				
Oil	150		SDD	Sugar(Kg)	300		SDD				
4. Education											
a. Schools											
No. primary	1		No.secondary	0		Construction	Thatch		Fees	2200	
Needs	Building		Other needs			Reasons for schools Closed	Lack of teachers				
b. Students											
No. Boys in primary	115		No. Girls in primary	130		No.Teacher	2				
No. Boy in secondary	0		No. Girls in secondary	0							
5. Health											
Type	Clinic		Medicines available	Yes		Cost	Full cost				
Construction	Brick		Condition			Main Reported Diseases	Polio,Measles,Malaria				
Vaccinations Conducted	Polio		No.HealthAsst	1							
No.Doctor	0		No.Midwife	0		No.MedAsst	1		No.Nurse	0	
6. Water											
Available	Yes		Chlorinated	No		Quality	Poor				
No. Bladder	0		No. Handpump	1		No.Well	0				
No.Hafeer	0		No.Tanker	0		No.Wadi	1				
Type Of Assistance	Construction of water point		Assistance by	Unicef							
Persons/Water Piont(Bladder,Hafeer,Handpump)	285		Persons								
<input type="checkbox"/> WFP <input type="checkbox"/> UNICEF <input type="checkbox"/> UNMAS <input type="checkbox"/> WHO <input type="checkbox"/> UNHCR <input type="checkbox"/> UNMIS <input type="checkbox"/> OTHER _____											
Comments:											



Sudan Mission

Village Assessment Report

State, Southern Kordofan ,Date Of Assessment 6/14/2007

County <input type="text" value="Dilling County"/>		Payam <input type="text" value="Katla"/>	Village <input type="text" value="Kouknity"/>	E <input type="text" value="0"/>	N <input type="text" value="0"/>	GPS	
1. Road							
Condition	<input type="text"/>	During Rainy	<input type="text"/>	Road Passable From	<input type="text" value="Julud - Kokonati"/>		
2. Population							
Current HH	<input type="text" value="41"/>	IDPs HH.	<input type="text" value="5"/>	Returnees HH	<input type="text" value="25"/>	Back Returns HH.	<input type="text" value="6"/>
Current indiv.	<input type="text" value="258"/>	IDPs indiv.	<input type="text" value="30"/>	Returnees indiv.	<input type="text" value="75"/>	Back Returns indiv.	<input type="text" value="36"/>
Resedent HH	<input type="text" value="5"/>	Percentage Of Returnees	<input type="text" value="29"/>	%	Returnees Family Size(Avg)	<input type="text" value="3"/>	Persons
Resedent indiv.	<input type="text" value="117"/>	Family Size(Avg)	<input type="text" value="6"/>	Persons			
3. Food							
availability	<input type="text" value="Farming"/>		Reasons for food insecurity	<input type="text"/>			
Last Distribution	<input type="text"/>		Assistance by	<input type="text"/>			
Prices Of :							
Sorgum(malwa)	<input type="text" value="200"/>	SDD	Meat(Kg)	<input type="text" value="800"/>	SDD		
Oil	<input type="text" value="200"/>	SDD	Sugar(Kg)	<input type="text" value="120"/>	SDD		
4. Education							
a. Schools							
No. primary	<input type="text" value="1"/>	No.secondary	<input type="text" value="0"/>	Construction	<input type="text"/>		
Fees	<input type="text" value="100"/>						
Needs	<input type="text"/>		Other needs	<input type="text"/>			
b. Students							
No. Boys in primary	<input type="text" value="0"/>	No. Girls in primary	<input type="text" value="0"/>	No. Teacher	<input type="text" value="4"/>		
No. Boy in secondary	<input type="text" value="0"/>	No. Girls in secondary	<input type="text" value="0"/>				
5. Health							
Type	<input type="text"/>	Medicines available	<input type="text"/>		Cost	<input type="text"/>	
Construction	<input type="text"/>	Condition	<input type="text"/>		Main Reported Diseases	<input type="text"/>	
Vaccinations Conducted	<input type="text"/>		No. HealthAsst	<input type="text" value="1"/>			
No. Doctor	<input type="text" value="0"/>	No. Midwife	<input type="text" value="1"/>	No. MedAsst	<input type="text" value="0"/>	No. Nurse	<input type="text" value="0"/>
6. Water							
Available	<input type="text"/>	Chlorinated	<input type="text"/>	Quality	<input type="text"/>		
No. Bladder	<input type="text" value="0"/>	No. Handpump	<input type="text" value="3"/>	No. Well	<input type="text" value="0"/>		
No. Hafeer	<input type="text" value="0"/>	No. Tanker	<input type="text" value="0"/>	No. Wadi	<input type="text" value="0"/>		
Type Of Assistance	<input type="text"/>		Assistance by	<input type="text"/>			
Persons/Water Piont(Bladder,Hafeer,Handpump)	<input type="text" value="86"/>		Persons				
<input type="checkbox"/> WFP <input type="checkbox"/> UNICEF <input type="checkbox"/> UNMAS <input type="checkbox"/> WHO <input type="checkbox"/> UNHCR <input type="checkbox"/> UNMIS <input type="checkbox"/> OTHER _____							
Comments:							



Sudan Mission

Village Assessment Report

State, Southern Kordofan ,Date Of Assessment 6/13/2007

County <input type="text" value="Rashad"/>		Payam <input type="text" value="Irral"/>	Village <input type="text" value="Tundly"/>	E <input type="text" value="0"/>	N <input type="text" value="0"/>	GPS	
1. Road							
Condition	<input type="text" value="Passable"/>	During Rainy	<input type="text" value="4X4Required"/>	Road Passable From	<input type="text" value="Heiban - Tundly"/>		
2. Population							
Current HH	<input type="text" value="20"/>	IDPs HH.	<input type="text" value="0"/>	Returnees HH	<input type="text" value="10"/>	Back Returns HH.	<input type="text" value="0"/>
Current indiv.	<input type="text" value="250"/>	IDPs indiv.	<input type="text" value="0"/>	Returnees indiv.	<input type="text" value="80"/>	Back Returns indiv.	<input type="text" value="0"/>
Resedent HH	<input type="text" value="10"/>	Percentage Of Returnees	<input type="text" value="32"/>	%	Returnees Family Size(Avg)	<input type="text" value="8"/>	Persons
Resedent indiv.	<input type="text" value="170"/>	Family Size(Avg)	<input type="text" value="12"/>	Persons			
3. Food							
availability	<input type="text" value="Market"/>	Reasons for food insecurity	<input type="text"/>				
Last Distribution	<input type="text"/>	Assistance by	<input type="text"/>				
Prices Of :							
Sorgum(malwa)	<input type="text" value="150"/>	SDD	Meat(Kg)	<input type="text" value="800"/>	SDD		
Oil	<input type="text" value="200"/>	SDD	Sugar(Kg)	<input type="text" value="3,500"/>	SDD		
4. Education							
a. Schools							
No. primary	<input type="text" value="0"/>	No.secondary	<input type="text" value="0"/>	Construction	<input type="text"/>	Fees	<input type="text" value="0"/>
Needs	<input type="text"/>	Other needs	<input type="text"/>	Reasons for schools Closed	<input type="text"/>		
b. Students							
No. Boys in primary	<input type="text" value="0"/>	No. Girls in primary	<input type="text" value="0"/>	No.Teacher	<input type="text" value="0"/>		
No. Boy in secondary	<input type="text" value="0"/>	No. Girls in secondary	<input type="text" value="0"/>				
5. Health							
Type	<input type="text"/>	Medicines available	<input type="text"/>	Cost	<input type="text"/>		
Construction	<input type="text"/>	Condition	<input type="text"/>	Main Reported Diseases	<input type="text" value="Polio,Malaria,Tifot"/>		
Vaccinations Conducted	<input type="text" value="Polio"/>	No.HealthAsst	<input type="text" value="0"/>				
No.Doctor	<input type="text" value="0"/>	No.Midwife	<input type="text" value="0"/>	No.MedAsst	<input type="text" value="0"/>	No.Nurse	<input type="text" value="0"/>
6. Water							
Available	<input type="text" value="No"/>	Chlorinated	<input type="text" value="No"/>	Quality	<input type="text" value="Bad"/>		
No. Bladder	<input type="text" value="0"/>	No. Handpump	<input type="text" value="0"/>	No.Well	<input type="text" value="2"/>		
No.Hafeer	<input type="text" value="0"/>	No.Tanker	<input type="text" value="0"/>	No.Wadi	<input type="text" value="0"/>		
Type Of Assistance	<input type="text"/>		Assistance by	<input type="text"/>			
Persons/Water Piont(Bladder,Hafeer,Handpump)	<input type="text" value="Lack Of Water"/>		Persons				
<input type="checkbox"/> WFP <input type="checkbox"/> UNICEF <input type="checkbox"/> UNMAS <input type="checkbox"/> WHO <input type="checkbox"/> UNHCR <input type="checkbox"/> UNMIS <input type="checkbox"/> OTHER _____							
Comments:							



Sudan Mission

Village Assessment Report

State, Southern Kordofan ,Date Of Assessment 6/12/2007

County		Dilling County	Payam	Katla	Village	Ambaya	E	0	N	0	GPS
1. Road											
Condition			During Rainy			Road Passable From					
2. Population											
Current HH		70	IDPs HH.		0	Returnees HH		18	Back Returns HH.		0
Current indiv.		200	IDPs indiv.		0	Returnees indiv.		80	Back Returns indiv.		0
Resedent HH		52	Percentage Of Returnees		40	%		Returnees Family Size(Avg)		4	Persons
Resedent indiv.		120	Family Size(Avg)		3	Persons					
3. Food											
availability		Farming	Reasons for food insecurity		Lack of rain						
Last Distribution		May 2007	Assistance by		Care						
Prices Of :											
Sorgum(malwa)		200	SDD		Meat(Kg)		700	SDD			
Oil		400	SDD		Sugar(Kg)		240	SDD			
4. Education											
<i>a. Schools</i>											
No. primary		0	No.secondary		0	Construction			Fees		0
Needs		Furniture	Other needs			Reasons for schools Closed		Lack of teachers			
<i>b. Students</i>											
No. Boys in primary		0	No. Girls in primary		0	No. Teacher		0			
No. Boy in secondary		0	No. Girls in secondary		0						
5. Health											
Type			Medicines available		No	Cost		Cost of medicine only			
Construction			Condition			Main Reported Diseases		Diarrhoea,Malaria			
Vaccinations Conducted		Meningitis,Polio,Measles				No.HealthAsst		0			
No.Doctor		0	No.Midwife		0	No.MedAsst		0	No.Nurse		0
6. Water											
Available		Yes	Chlorinated		No	Quality		Poor			
No. Bladder		0	No. Handpump		0	No.Well		0			
No.Hafeer		0	No.Tanker		0	No.Wadi		0			
Type Of Assistance						Assistance by					
Persons/Water Piont(Bladder,Hafeer,Handpump)		Lack Of Water				Persons					
<input type="checkbox"/> WFP <input type="checkbox"/> UNICEF <input type="checkbox"/> UNMAS <input type="checkbox"/> WHO <input type="checkbox"/> UNHCR <input type="checkbox"/> UNMIS <input type="checkbox"/> OTHER _____											
Comments:											
No Health facility (closed)											



Sudan Mission

Village Assessment Report

State, Southern Kordofan ,Date Of Assessment 6/7/2007

County		Dilling Locality	Payam	Subi	Village	Subi Elmojlad	E	0	N	0	GPS
1. Road											
Condition		Passable	During Rainy		Passable	Road Passable From		Dalling Elmojlad			
2. Population											
Current HH		31	IDPs HH.		13	Returnees HH		14	Back Returns HH.		0
Current indiv.		200	IDPs indiv.		50	Returnees indiv.		56	Back Returns indiv.		0
Resedent HH		4	Percentage Of Returnees		28	%		Returnees Family Size(Avg)		4	Persons
Resedent indiv.		94	Family Size(Avg)		6	Persons					
3. Food											
availability		Farming	Reasons for food insecurity								
Last Distribution					Assistance by						
Prices Of :											
Sorgum(malwa)		125	SDD		Meat(Kg)		1,000	SDD			
Oil		200	SDD		Sugar(Kg)		900	SDD			
4. Education											
<i>a. Schools</i>											
No. primary		0	No.secondary		0	Construction				Fees 2100	
Needs		Building	Other needs				Reasons for schools Closed				
<i>b. Students</i>											
No. Boys in primary		60	No. Girls in primary		32	No.Teacher		2			
No. Boy in secondary		0	No. Girls in secondary		0						
5. Health											
Type				Medicines available				Cost		Cost of medicine only	
Construction				Condition				Main Reported Diseases		Diarrhoea	
Vaccinations Conducted		None		No.HealthAsst		0					
No.Doctor		0		No.Midwife		0		No.MedAsst		0	
				No.Nurse		0					
6. Water											
Available		Yes		Chlorinated		Yes		Quality		Good	
No. Bladder		0		No. Handpump		2		No.Well		1	
No.Hafeer		0		No.Tanker		0		No.Wadi		2	
Type Of Assistance		Construction of water point		Assistance by		UN					
Persons/Water Piont(Bladder,Hafeer,Handpump)		100		Persons							
<input type="checkbox"/> WFP <input type="checkbox"/> UNICEF <input type="checkbox"/> UNMAS <input type="checkbox"/> WHO <input type="checkbox"/> UNHCR <input type="checkbox"/> UNMIS <input type="checkbox"/> OTHER _____											
Comments:											
There is only 2 pumps (lack of water)											



Sudan Mission

Village Assessment Report

State, Southern Kordofan ,Date Of Assessment 6/23/2007

County <input type="text" value="Kadugli County"/>		Payam <input type="text" value="Saraf Jamous"/>	Village <input type="text" value="Togorgo"/>	E <input type="text" value="0"/>	N <input type="text" value="0"/>	GPS	
1. Road							
Condition	<input type="text"/>	During Rainy	<input type="text"/>	Road Passable From	<input type="text" value="Kadugli - Saraf Jamou"/>		
2. Population							
Current HH	<input type="text" value="38"/>	IDPs HH.	<input type="text" value="0"/>	Returnees HH	<input type="text" value="15"/>	Back Returns HH.	<input type="text" value="0"/>
Current indiv.	<input type="text" value="160"/>	IDPs indiv.	<input type="text" value="0"/>	Returnees indiv.	<input type="text" value="40"/>	Back Returns indiv.	<input type="text" value="0"/>
Resedent HH	<input type="text" value="23"/>	Percentage Of Returnees	<input type="text" value="25"/>	%	Returnees Family Size(Avg)	<input type="text" value="3"/>	Persons
Resedent indiv.	<input type="text" value="120"/>	Family Size(Avg)	<input type="text" value="4"/>	Persons			
3. Food							
availability	<input type="text" value="None"/>		Reasons for food insecurity	<input type="text" value="Lack of rain"/>			
Last Distribution	<input type="text" value="June 2007"/>		Assistance by	<input type="text" value="UN"/>			
Prices Of :							
Sorgum(malwa)	<input type="text" value="200"/>	SDD	Meat(Kg)	<input type="text" value="0"/>	SDD		
Oil	<input type="text" value="100"/>	SDD	Sugar(Kg)	<input type="text" value="100"/>	SDD		
4. Education							
a. Schools							
No. primary	<input type="text" value="0"/>	No.secondary	<input type="text" value="0"/>	Construction	<input type="text"/>	Fees	<input type="text" value="0"/>
Needs	<input type="text"/>	Other needs	<input type="text"/>	Reasons for schools Closed	<input type="text"/>		
b. Students							
No. Boys in primary	<input type="text" value="0"/>	No. Girls in primary	<input type="text" value="0"/>	No. Teacher	<input type="text" value="0"/>		
No. Boy in secondary	<input type="text" value="0"/>	No. Girls in secondary	<input type="text" value="0"/>				
5. Health							
Type	<input type="text"/>	Medicines available	<input type="text"/>	Cost	<input type="text"/>		
Construction	<input type="text"/>	Condition	<input type="text"/>	Main Reported Diseases	<input type="text" value="Diarrhoea"/>		
Vaccinations Conducted	<input type="text" value="Meningitis"/>		No. HealthAsst	<input type="text" value="0"/>			
No. Doctor	<input type="text" value="0"/>	No. Midwife	<input type="text" value="0"/>	No. MedAsst	<input type="text" value="0"/>	No. Nurse	<input type="text" value="0"/>
6. Water							
Available	<input type="text" value="No"/>	Chlorinated	<input type="text" value="No"/>	Quality	<input type="text" value="Bad"/>		
No. Bladder	<input type="text" value="0"/>	No. Handpump	<input type="text" value="0"/>	No. Well	<input type="text" value="0"/>		
No. Hafeer	<input type="text" value="0"/>	No. Tanker	<input type="text" value="0"/>	No. Wadi	<input type="text" value="0"/>		
Type Of Assistance	<input type="text"/>		Assistance by	<input type="text"/>			
Persons/Water Piont(Bladder,Hafeer,Handpump)	<input type="text" value="Lack Of Water"/>		Persons				
<input type="checkbox"/> WFP <input type="checkbox"/> UNICEF <input type="checkbox"/> UNMAS <input type="checkbox"/> WHO <input type="checkbox"/> UNHCR <input type="checkbox"/> UNMIS <input type="checkbox"/> OTHER _____							
Comments:							



Sudan Mission

Village Assessment Report

State, Southern Kordofan ,Date Of Assessment 6/6/2007

County		Dilling Locality	Payam	Salara	Village	Kujuria Gukba	E	29.3628	N	12.0115					
GPS															
1. Road															
Condition		Passable		During Rainy		4X4Required		Road Passable From			Dalling Kojorea				
2. Population															
Current HH		13		IDPs HH.		0		Returnees HH		13		Back Returns HH.		0	
Current indiv.		100		IDPs indiv.		0		Returnees indiv.		100		Back Returns indiv.		0	
Resedent HH		0		Percentage Of Returnees		100 %		Returnees Family Size(Avg)		8		Persons			
Resedent indiv.		0		Family Size(Avg)		8		Persons							
3. Food															
availability		Market		Reasons for food insecurity											
Last Distribution				Assistance by											
Prices Of :															
Sorgum(malwa)		150		SDD		Meat(Kg)		800		SDD					
Oil		200		SDD		Sugar(Kg)		240		SDD					
4. Education															
a. Schools															
No. primary		0		No.secondary		0		Construction				Fees		0	
Needs		Building		Other needs				Reasons for schools Closed							
b. Students															
No. Boys in primary		0		No. Girls in primary		0		No.Teacher		0					
No. Boy in secondary		0		No. Girls in secondary		0									
5. Health															
Type				Medicines available		No		Cost							
Construction				Condition				Main Reported Diseases		Diarrhoea					
Vaccinations Conducted		None		No.HealthAsst		0									
No.Doctor		0		No.Midwife		0		No.MedAsst		0		No.Nurse		0	
6. Water															
Available		Yes		Chlorinated		No		Quality		Poor					
No. Bladder		1		No. Handpump		1		No.Well		0					
No.Hafeer		0		No.Tanker		0		No.Wadi		0					
Type Of Assistance				Assistance by											
Persons/Water Piont(Bladder,Hafeer,Handpump)		50		Persons											
<input type="checkbox"/> WFP <input type="checkbox"/> UNICEF <input type="checkbox"/> UNMAS <input type="checkbox"/> WHO <input type="checkbox"/> UNHCR <input type="checkbox"/> UNMIS <input type="checkbox"/> OTHER _____															
Comments:															
All people in village are returnee															



Sudan Mission

Village Assessment Report

State, Southern Kordofan ,Date Of Assessment 6/13/2007

County		Rashad County	Payam	Ildo	Village	Koulow	E		N	GPS
1. Road										
Condition	Passable	During Rainy	4X4Required	Road Passable From	Kauda - Koulow					
2. Population										
Current HH	10	IDPs HH.	0	Returnees HH	5	Back Returns HH.	0			
Current indiv.	70	IDPs indiv.	0	Returnees indiv.	50	Back Returns indiv.	0			
Resedent HH	5	Percentage Of Returnees	71	%	Returnees Family Size(Avg)	10	Persons			
Resedent indiv.	20	Family Size(Avg)	7	Persons						
3. Food										
availability	Farming	Reasons for food insecurity	No planting							
Last Distribution	March 2007	Assistance by	WFP							
Prices Of :										
Sorgum(malwa)	200	SDD	Meat(Kg)	7,000	SDD					
Oil	0	SDD	Sugar(Kg)	0	SDD					
4. Education										
<i>a. Schools</i>										
No. primary	0	No.secondary	0	Construction	Thatch	Fees	0			
Needs	Building	Other needs		Reasons for schools Closed						
<i>b. Students</i>										
No. Boys in primary	0	No. Girls in primary	0	No. Teacher	0					
No. Boy in secondary	0	No. Girls in secondary	0							
5. Health										
Type	Health Post	Medicines available	No	Cost	Completely free					
Construction	Thatch	Condition	Damaged	Main Reported Diseases	Measles					
Vaccinations Conducted	Measles	No. HealthAsst	0							
No. Doctor	0	No. Midwife	0	No. MedAsst	0	No. Nurse	0			
6. Water										
Available	Yes	Chlorinated	No	Quality	Poor					
No. Bladder	0	No. Handpump	1	No. Well	0					
No. Hafeer	0	No. Tanker	0	No. Wadi	2					
Type Of Assistance	Chlorination	Assistance by	UNDP							
Persons/Water Piont(Bladder,Hafeer,Handpump)	70									
<input type="checkbox"/> WFP <input type="checkbox"/> UNICEF <input type="checkbox"/> UNMAS <input type="checkbox"/> WHO <input type="checkbox"/> UNHCR <input type="checkbox"/> UNMIS <input type="checkbox"/> OTHER _____										
Comments:										



Sudan Mission

Village Assessment Report

State, Northern Bahr El Ghazal ,Date Of Assessment 5/14/2007

County		Aweil Centrel	Payam	Centrel	Village	Aweil Town	GPS										
						E	27.40152916	N	8.78628408								
1. Road																	
Condition		Very good		During Rainy				Road Passable From		January-December							
2. Population																	
Current HH		35,714		IDPs HH.		0		Returnees HH		1,336	Back Returns HH.		0				
Current indiv.		250,000		IDPs indiv.		0		Returnees indiv.		9,353		Back Returns indiv.		0			
Resedent HH		34,378		Percentage Of Returnees		4		%		Returnees Family Size(Avg)		7		Persons			
Resedent indiv.		240,647		Family Size(Avg)		7		Persons									
3. Food																	
availability		Market		Reasons for food insecurity													
Last Distribution		May 2007		Assistance by		WFP											
Prices Of :																	
Sorgum(malwa)		300		SDD		Meat(Kg)		700		SDD							
Oil		450		SDD		Sugar(Kg)		400		SDD							
4. Education																	
a. Schools																	
No. primary		4		No.secondary		2		Construction		Thatch		Fees		0			
Needs		Building		Other needs				Reasons for schools Closed									
b. Students																	
No. Boys in primary		3,000		No. Girls in primary		1,100		No.Teacher		50							
No. Boy in secondary		3,000		No. Girls in secondary		1,100											
5. Health																	
Type		Hospital		Medicines available				Cost		Completely free							
Construction				Condition				Main Reported Diseases				Diarrhoea, Measles					
Vaccinations Conducted		Meningities,Polio,Measles				No.HealthAsst		0									
No.Doctor		3		No.Midwife		20		No.MedAsst		21		No.Nurse		27			
6. Water																	
Available		Yes		Chlorinated		No		Quality		Poor							
No. Bladder		0		No. Handpump		27		No.Well		90							
No.Hafeer		0		No.Tanker		0		No.Wadi		0							
Type Of Assistance		Construction of water point				Assistance by		Government									
Persons/Water Piont(Bladder,Hafeer,Handpump)		9,259				Persons											
<input type="checkbox"/> WFP <input type="checkbox"/> UNICEF <input type="checkbox"/> UNMAS <input type="checkbox"/> WHO <input type="checkbox"/> UNHCR <input type="checkbox"/> UNMIS <input type="checkbox"/> OTHER																	
Comments:																	



Sudan Mission

Village Assessment Report

State, Northern Bahr El Ghazal ,Date Of Assessment 5/15/2007

County		Aweil East	Payam		Bacc / Bach	Village		Rumaker	GPS		E	0	N	0			
1. Road																	
Condition			During Rainy		Impassable	Road Passable From		January-June									
2. Population																	
Current HH		4,285	IDPs HH.		0	Returnees HH		787	Back Returns HH.		0						
Current indiv.		30,000	IDPs indiv.		0	Returnees indiv.		5,512	Back Returns indiv.		0						
Resedent HH		3,498	Percentage Of Returnees		18	%		Returnees Family Size(Avg)		7	Persons						
Resedent indiv.		24,488	Family Size(Avg)		7	Persons											
3. Food																	
availability		Food Storge			Reasons for food insecurity												
Last Distribution		May 2007			Assistance by		WFP										
Prices Of :																	
Sorgum(malwa)		250	SDD		Meat(Kg)		600	SDD									
Oil		300	SDD		Sugar(Kg)		350	SDD									
4. Education																	
<i>a. Schools</i>																	
No. primary		1	No.secondary		0	Construction		Thatch			Fees		0				
Needs		Building			Other needs												
<i>b. Students</i>																	
No. Boys in primary		600	No. Girls in primary		300	No. Teacher		8									
No. Boy in secondary		0	No. Girls in secondary		0												
5. Health																	
Type		Health Post			Medicines available					Cost					Completely free		
Construction		Thatch			Condition		In tact			Main Reported Diseases					Diarrhoea, Malaria		
Vaccinations Conducted		Meningitis, Polio, Measles			No. HealthAsst		0										
No. Doctor		0			No. Midwife		7			No. MedAsst		3			No. Nurse		1
6. Water																	
Available		Yes			Chlorinated					Quality							
No. Bladder		1			No. Handpump		4			No. Well		10					
No. Hafeer		0			No. Tanker		0			No. Wadi		0					
Type Of Assistance		Construction of water point			Assistance by		Oxfam / Medic										
Persons/Water Piont(Bladder,Hafeer,Handpump)		6,000			Persons												
<input type="checkbox"/> WFP <input type="checkbox"/> UNICEF <input type="checkbox"/> UNMAS <input type="checkbox"/> WHO <input type="checkbox"/> UNHCR <input type="checkbox"/> UNMIS <input type="checkbox"/> OTHER _____																	
Comments:																	



Sudan Mission

Village Assessment Report

State, Northern Bahr El Ghazal ,Date Of Assessment 5/8/2007

County		Aweil West	Payam	Gomjor Center	Village	Nyamlel	GPS	
					E	26.97669286	N	9.13169284
1. Road								
Condition	Passable	During Rainy	4X4Required	Road Passable From	December-June			
2. Population								
Current HH	4,285	IDPs HH.	0	Returnees HH	1,428	Back Returns HH.	0	
Current indiv.	30,000	IDPs indiv.	0	Returnees indiv.	10,000	Back Returns indiv.	0	
Resedent HH	2,857	Percentage Of Returnees	33	%	Returnees Family Size(Avg)	7	Persons	
Resedent indiv.	20,000	Family Size(Avg)	7	Persons				
3. Food								
availability	Market	Reasons for food insecurity						
Last Distribution	April 2007	Assistance by	CORDAID					
Prices Of :								
Sorgum(malwa)	400	SDD	Meat(Kg)	700	SDD			
Oil	0	SDD	Sugar(Kg)	300	SDD			
4. Education								
a. Schools								
No. primary	4	No.secondary	0	Construction	Brick	Fees	2000	
Needs	Teachertraing	Other needs			Reasons for schools Closed			
b. Students								
No. Boys in primary	2,500	No. Girls in primary	1,500	No. Teacher	0			
No. Boy in secondary	0	No. Girls in secondary	0					
5. Health								
Type	Clinic	Medicines available	Yes	Cost				
Construction		Condition	In tact	Main Reported Diseases	Diarrhoea, Malaria			
Vaccinations Conducted	Meningitis, Polio, Measles			No. HealthAsst	0			
No. Doctor	0	No. Midwife	10	No. MedAsst	2	No. Nurse	2	
6. Water								
Available	Yes	Chlorinated	No	Quality	Good			
No. Bladder	0	No. Handpump	6	No. Well	0			
No. Hafeer	0	No. Tanker	0	No. Wadi	0			
Type Of Assistance	Construction of water point			Assistance by	Corduod / concern			
Persons/Water Piont(Bladder,Hafeer,Handpump)	5,000			Persons				
<input type="checkbox"/> WFP <input type="checkbox"/> UNICEF <input type="checkbox"/> UNMAS <input type="checkbox"/> WHO <input type="checkbox"/> UNHCR <input type="checkbox"/> UNMIS <input type="checkbox"/> OTHER _____								
Comments:								



Sudan Mission

Village Assessment Report

State, Northern Bahr El Ghazal ,Date Of Assessment 5/16/2007

County		Aweil North	Payam	Malual North	Village	Gok Machar	E	26.85345490	N	9.21667731	
GPS											
1. Road											
Condition	Good		During Rainy	Impassable		Road Passable From	January-June				
2. Population											
Current HH	2,357		IDPs HH.	0		Returnees HH	1,368		Back Returns HH.	0	
Current indiv.	16,500		IDPs indiv.	0		Returnees indiv.	9,578		Back Returns indiv.	0	
Resedent HH	989		Percentage Of Returnees	58 %		Returnees Family Size(Avg)	7		Persons		
Resedent indiv.	6,922		Family Size(Avg)	7		Persons					
3. Food											
availability	Market		Reasons for food insecurity	Lack of financial means							
Last Distribution	April 2007		Assistance by	WFB / CORDAID							
Prices Of :											
Sorgum(malwa)	300		SDD	Meat(Kg)	600		SDD				
Oil	400		SDD	Sugar(Kg)	400		SDD				
4. Education											
a. Schools											
No. primary	2		No.secondary	0		Construction	Thatch		Fees	0	
Needs	Building		Other needs			Reasons for schools Closed					
b. Students											
No. Boys in primary	800		No. Girls in primary	270		No.Teacher	16				
No. Boy in secondary	0		No. Girls in secondary	0							
5. Health											
Type	Clinic		Medicines available	Yes		Cost	Varies depending on services				
Construction	Thatch		Condition	In tact		Main Reported Diseases	Diarrhoea, Meningitis				
Vaccinations Conducted	Meningitis,Polio,Measles					No.HealthAsst	0				
No.Doctor	0		No.Midwife	2		No.MedAsst	1		No.Nurse	2	
6. Water											
Available	Yes		Chlorinated	No		Quality	Good				
No. Bladder	0		No. Handpump	9		No.Well	1				
No.Hafeer	0		No.Tanker	0		No.Wadi	0				
Type Of Assistance	Construction of water point					Assistance by	Cef / Cord Aid / Govern				
Persons/Water Piont(Bladder,Hafeer,Handpump)	1,833					Persons					
<input type="checkbox"/> WFP <input type="checkbox"/> UNICEF <input type="checkbox"/> UNMAS <input type="checkbox"/> WHO <input type="checkbox"/> UNHCR <input type="checkbox"/> UNMIS <input type="checkbox"/> OTHER _____											
Comments:											



Sudan Mission

Village Assessment Report

State, Northern Bahr El Ghazal ,Date Of Assessment 3/8/2007

County		Aweil East	Payam		Bacc / Bach	Village		Majok yithou	GPS		E	0	N	0		
1. Road																
Condition		Good		During Rainy		Impassable		Road Passable From		October-June						
2. Population																
Current HH		2,273		IDPs HH.		0		Returnees HH		1,714		Back Returns HH.			0	
Current indiv.		15,914		IDPs indiv.		0		Returnees indiv.		12,000		Back Returns indiv.			0	
Resedent HH		559		Percentage Of Returnees		75 %		Returnees Family Size(Avg)		7		Persons				
Resedent indiv.		3,914		Family Size(Avg)		7		Persons								
3. Food																
availability		Market			Reasons for food insecurity		No planting									
Last Distribution		May 07			Assistance by		WORLD VISION									
Prices Of :																
Sorgum(malwa)		300		SDD		Meat(Kg)		700		SDD						
Oil		400		SDD		Sugar(Kg)		300		SDD						
4. Education																
<i>a. Schools</i>																
No. primary		1		No.secondary		0		Construction		Thatch		Fees			0	
Needs		Textbooks			Other needs				Reasons for schools Closed							
<i>b. Students</i>																
No. Boys in primary		300		No. Girls in primary		150		No.Teacher		6						
No. Boy in secondary		0		No. Girls in secondary		0										
5. Health																
Type		Health Post		Medicines available		Yes		Cost		Completely free						
Construction		Thatch		Condition		In tact		Main Reported Diseases		Diarrhoea, Malnutrition						
Vaccinations Conducted		Meningitis			No.HealthAsst		0									
No.Doctor		0		No.Midwife		2		No.MedAsst		1		No.Nurse			3	
6. Water																
Available		Yes		Chlorinated		No		Quality		Poor						
No. Bladder		0		No. Handpump		1		No.Well		0						
No.Hafeer		0		No.Tanker		0		No.Wadi		0						
Type Of Assistance		Construction of water point			Assistance by		Government									
Persons/Water Piont(Bladder,Hafeer,Handpump)		15,914		Persons												
<input type="checkbox"/> WFP <input type="checkbox"/> UNICEF <input type="checkbox"/> UNMAS <input type="checkbox"/> WHO <input type="checkbox"/> UNHCR <input type="checkbox"/> UNMIS <input type="checkbox"/> OTHER _____																
Comments:																
Metlam (60km North) is still difficult and people canNot travel there saftly																



Sudan Mission

Village Assessment Report

State, Northern Bahr El Ghazal ,Date Of Assessment 5/7/2007

County <input type="text" value="Aweil west"/>		Payam <input type="text" value="Comjoer East"/>		Village <input type="text" value="Wedweil"/>		GPS E <input type="text" value="27.19324228"/> N <input type="text" value="9.00281964"/>	
1. Road							
Condition <input type="text" value="Passable"/>		During Rainy <input type="text" value="4X4Required"/>		Road Passable From <input type="text"/>			
2. Population							
Current HH <input type="text" value="2,145"/>		IDPs HH. <input type="text" value="0"/>		Returnees HH <input type="text" value="851"/>		Back Returns HH. <input type="text" value="0"/>	
Current indiv. <input type="text" value="15,000"/>		IDPs indiv. <input type="text" value="0"/>		Returnees indiv. <input type="text" value="6,000"/>		Back Returns indiv. <input type="text" value="0"/>	
Resedent HH <input type="text" value="1,294"/>		Percentage Of Returnees <input type="text" value="40"/> %		Returnees Family Size(Avg) <input type="text" value="7"/> Persons			
Resedent indiv. <input type="text" value="9,000"/>		Family Size(Avg) <input type="text" value="7"/> Persons					
3. Food							
availability <input type="text" value="Market"/>		Reasons for food insecurity <input type="text"/>					
Last Distribution <input type="text"/>		Assistance by <input type="text"/>					
Prices Of :							
Sorgum(malwa) <input type="text" value="0"/> SDD		Meat(Kg) <input type="text" value="0"/> SDD					
Oil <input type="text" value="0"/> SDD		Sugar(Kg) <input type="text" value="0"/> SDD					
4. Education							
<i>a. Schools</i>							
No. primary <input type="text" value="1"/>		No.secondary <input type="text" value="0"/>		Construction <input type="text" value="Brick"/>		Fees <input type="text" value="0"/>	
Needs <input type="text"/>		Other needs <input type="text"/>		Reasons for schools Closed <input type="text"/>			
<i>b. Students</i>							
No. Boys in primary <input type="text" value="230"/>		No. Girls in primary <input type="text" value="70"/>		No.Teacher <input type="text" value="12"/>			
No. Boy in secondary <input type="text" value="0"/>		No. Girls in secondary <input type="text" value="0"/>					
5. Health							
Type <input type="text" value="Health Post"/>		Medicines available <input type="text" value="Yes"/>		Cost <input type="text" value="Varies depending on services"/>			
Construction <input type="text" value="Thatch"/>		Condition <input type="text" value="In tact"/>		Main Reported Diseases <input type="text" value="Diarrhoea"/>			
Vaccinations Conducted <input type="text" value="Meningities,Polio,Measles"/>		No.HealthAsst <input type="text" value="3"/>					
No.Doctor <input type="text" value="0"/>		No.Midwife <input type="text" value="10"/>		No.MedAsst <input type="text" value="0"/>		No.Nurse <input type="text" value="1"/>	
6. Water							
Available <input type="text" value="Yes"/>		Chlorinated <input type="text" value="No"/>		Quality <input type="text" value="Good"/>			
No. Bladder <input type="text" value="0"/>		No. Handpump <input type="text" value="5"/>		No.Well <input type="text" value="0"/>			
No.Hafeer <input type="text" value="0"/>		No.Tanker <input type="text" value="0"/>		No.Wadi <input type="text" value="0"/>			
Type Of Assistance <input type="text" value="Construction of water point"/>		Assistance by <input type="text" value="Gunt"/>					
Persons/Water Piont(Bladder,Hafeer,Handpump) <input type="text" value="3,000"/>		Persons					
<input type="checkbox"/> WFP <input type="checkbox"/> UNICEF <input type="checkbox"/> UNMAS <input type="checkbox"/> WHO <input type="checkbox"/> UNHCR <input type="checkbox"/> UNMIS <input type="checkbox"/> OTHER _____							
Comments:							



Sudan Mission

Village Assessment Report

State, Northern Bahr El Ghazal ,Date Of Assessment 5/16/2007

County		Aweil North	Payam	Malual West	Village	Majak Bai	E	27.84	N	9.08	
GPS											
1. Road											
Condition	4X4Required		During Rainy	Impassable		Road Passable From	January - June				
2. Population											
Current HH	2,135		IDPs HH.	0		Returnees HH	135		Back Returns HH.	0	
Current indiv.	14,945		IDPs indiv.	0		Returnees indiv.	945		Back Returns indiv.	0	
Resedent HH	2,000		Percentage Of Returnees	6 %		Returnees Family Size(Avg)	7		Persons		
Resedent indiv.	14,000		Family Size(Avg)	7		Persons					
3. Food											
availability	None		Reasons for food insecurity	Lack of rain							
Last Distribution	July 2006		Assistance by	WFB							
Prices Of :											
Sorgum(malwa)	400		SDD	Meat(Kg)	600		SDD				
Oil	400		SDD	Sugar(Kg)	400		SDD				
4. Education											
a. Schools											
No. primary	1		No.secondary	0		Construction	Thatch		Fees	0	
Needs	Building		Other needs			Reasons for schools Closed					
b. Students											
No. Boys in primary	500		No. Girls in primary	2,400		No. Teacher	12				
No. Boy in secondary	0		No. Girls in secondary	0							
5. Health											
Type	Clinic		Medicines available	Yes		Cost	Completely free				
Construction	Thatch		Condition	Damaged		Main Reported Diseases	Diarrhoea, Malaria, Cough				
Vaccinations Conducted			No. HealthAsst	0							
No. Doctor	0		No. Midwife	3		No. MedAsst	1		No. Nurse	0	
6. Water											
Available	Yes		Chlorinated			Quality	Poor				
No. Bladder	0		No. Handpump	2		No. Well	0				
No. Hafeer	0		No. Tanker	0		No. Wadi	0				
Type Of Assistance	Construction of water point		Assistance by	IRC							
Persons/Water Piont(Bladder,Hafeer,Handpump)	7,472		Persons								
<input type="checkbox"/> WFP <input type="checkbox"/> UNICEF <input type="checkbox"/> UNMAS <input type="checkbox"/> WHO <input type="checkbox"/> UNHCR <input type="checkbox"/> UNMIS <input type="checkbox"/> OTHER _____											
Comments:											
Tools and seeds plus food for returnee											



Sudan Mission

Village Assessment Report

State, Northern Bahr El Ghazal ,Date Of Assessment 7/5/2007

County		Aweil North	Payam	Malual East	Village	Mayem Ulem	E	0	N	0	GPS	
1. Road												
Condition		Passable	During Rainy		Impassable	Road Passable From		December-June				
2. Population												
Current HH		2,000	IDPs HH.		0	Returnees HH		1,215	Back Returns HH.			0
Current indiv.		14,000	IDPs indiv.		0	Returnees indiv.		8,505	Back Returns indiv.			0
Resedent HH		785	Percentage Of Returnees		61	Returnees Family Size(Avg)		7	Persons			
Resedent indiv.		5,495	Family Size(Avg)		7	Persons						
3. Food												
availability		Market	Reasons for food insecurity		No planting							
Last Distribution			Assistance by									
Prices Of :												
Sorgum(malwa)		400	Meat(Kg)		700	SDD						
Oil		400	Sugar(Kg)		400	SDD						
4. Education												
<i>a. Schools</i>												
No. primary		1	No.secondary		0	Construction		Tree	Fees			0
Needs		Building	Other needs			Reasons for schools Closed						
<i>b. Students</i>												
No. Boys in primary		960	No. Girls in primary		431	No.Teacher						9
No. Boy in secondary		0	No. Girls in secondary		0							
5. Health												
Type		Health Post	Medicines available		Yes	Cost						Varies depending on services
Construction		Thatch	Condition		In tact	Main Reported Diseases						Diarrhoea, Malnutrition, Maliari
Vaccinations Conducted		Meningitis,Polio,Measles				No.HealthAsst						1
No.Doctor		0	No.Midwife		1	No.MedAsst		1	No.Nurse			1
6. Water												
Available		Yes	Chlorinated		No	Quality						Poor
No. Bladder		0	No. Handpump		4	No.Well						0
No.Hafeer		0	No.Tanker		0	No.Wadi						0
Type Of Assistance		Construction of water point				Assistance by						Cordiad
Persons/Water Piont(Bladder,Hafeer,Handpump)		3,500										Persons
<input type="checkbox"/> WFP <input type="checkbox"/> UNICEF <input type="checkbox"/> UNMAS <input type="checkbox"/> WHO <input type="checkbox"/> UNHCR <input type="checkbox"/> UNMIS <input type="checkbox"/> OTHER _____												
Comments:												



Sudan Mission

Village Assessment Report

State, Northern Bahr El Ghazal ,Date Of Assessment 5/15/2007

County		Aweil East	Payam	Wunlang	Village	MalualKuel	E	27.32	N	9.06	
GPS											
1. Road											
Condition	Good		During Rainy	Impassable		Road Passable From	January-June				
2. Population											
Current HH	1,589		IDPs HH.	0		Returnees HH	1,408		Back Returns HH.	0	
Current indiv.	11,109		IDPs indiv.	0		Returnees indiv.	9,861		Back Returns indiv.	0	
Resedent HH	181		Percentage Of Returnees	89 %		Returnees Family Size(Avg)	7		Persons		
Resedent indiv.	1,248		Family Size(Avg)	7		Persons					
3. Food											
availability	None		Reasons for food insecurity	No planting							
Last Distribution			Assistance by								
Prices Of :											
Sorgum(malwa)	300		SDD	Meat(Kg)	700		SDD				
Oil	400		SDD	Sugar(Kg)	400		SDD				
4. Education											
a. Schools											
No. primary	1		No.secondary	0		Construction	Tree		Fees	0	
Needs	Building		Other needs			Reasons for schools Closed					
b. Students											
No. Boys in primary	220		No. Girls in primary	40		No. Teacher	8				
No. Boy in secondary	0		No. Girls in secondary	0							
5. Health											
Type			Medicines available	Yes		Cost	Varies depending on services				
Construction	Thatch		Condition	In tact		Main Reported Diseases	Meningitis				
Vaccinations Conducted	Meningitis,Polio,Measles					No.HealthAsst	0				
No.Doctor	0		No.Midwife	0		No.MedAsst	1		No.Nurse	0	
6. Water											
Available	Yes		Chlorinated			Quality	Good				
No. Bladder	0		No. Handpump	2		No.Well	0				
No.Hafeer	0		No.Tanker	0		No.Wadi	0				
Type Of Assistance	Construction of water point				Assistance by	IOM					
Persons/Water Piont(Bladder,Hafeer,Handpump)	5,554					Persons					
<input type="checkbox"/> WFP <input type="checkbox"/> UNICEF <input type="checkbox"/> UNMAS <input type="checkbox"/> WHO <input type="checkbox"/> UNHCR <input type="checkbox"/> UNMIS <input type="checkbox"/> OTHER _____											
Comments:											



Sudan Mission

Village Assessment Report

State, Northern Bahr El Ghazal ,Date Of Assessment 5/16/2007

County		Aweil North	Payam	Malual North	Village	Mayom Angok	E	0	N	0	GPS	
1. Road												
Condition		Passable	During Rainy		Impassable	Road Passable From		December-June				
2. Population												
Current HH		1,358	IDPs HH.		0	Returnees HH		631	Back Returns HH.		0	
Current indiv.		9,700	IDPs indiv.		0	Returnees indiv.		4,420	Back Returns indiv.		0	
Resedent HH		727	Percentage Of Returnees		46	%		Returnees Family Size(Avg)		7	Persons	
Resedent indiv.		5,280	Family Size(Avg)		7	Persons						
3. Food												
availability		Market	Reasons for food insecurity									
Last Distribution		July 2007	Assistance by		WFP							
Prices Of :												
Sorgum(malwa)		300	SDD		Meat(Kg)		600	SDD				
Oil		500	SDD		Sugar(Kg)		600	SDD				
4. Education												
<i>a. Schools</i>												
No. primary		1	No.secondary		0	Construction		Tree	Fees		0	
Needs		Building	Other needs		Reasons for schools Closed							
<i>b. Students</i>												
No. Boys in primary		350	No. Girls in primary		250	No. Teacher		5				
No. Boy in secondary		0	No. Girls in secondary		0							
5. Health												
Type		Health Post	Medicines available		No	Cost		Completely free				
Construction			Condition			Main Reported Diseases		Diarrhoea				
Vaccinations Conducted		Meningitis,Polio,Measles				No.HealthAsst		2				
No.Doctor		0	No.Midwife		0	No.MedAsst		0	No.Nurse		0	
6. Water												
Available		Yes	Chlorinated		No	Quality		Good				
No. Bladder		0	No. Handpump		1	No.Well		0				
No.Hafeer		0	No.Tanker		0	No.Wadi		0				
Type Of Assistance		Construction of water point				Assistance by		DK				
Persons/Water Piont(Bladder,Hafeer,Handpump)		9,700				Persons						
<input type="checkbox"/> WFP <input type="checkbox"/> UNICEF <input type="checkbox"/> UNMAS <input type="checkbox"/> WHO <input type="checkbox"/> UNHCR <input type="checkbox"/> UNMIS <input type="checkbox"/> OTHER _____												
Comments:												
One borehole but No water 17 september												



Sudan Mission

Village Assessment Report

State, Northern Bahr El Ghazal ,Date Of Assessment 5/5/2007

County		Aweil East	Payam	Yargot	Village	Akuem	GPS	
					E	27.51455483	N	8.95650581
1. Road								
Condition	Passable	During Rainy	4X4Required	Road Passable From				
2. Population								
Current HH	1,142	IDPs HH.	71	Returnees HH	215	Back Returns HH.	0	
Current indiv.	8,000	IDPs indiv.	500	Returnees indiv.	1,500	Back Returns indiv.	0	
Resedent HH	856	Percentage Of Returnees	19 %	Returnees Family Size(Avg)	7	Persons		
Resedent indiv.	6,000	Family Size(Avg)	7	Persons				
3. Food								
availability	Food storage	Reasons for food insecurity						
Last Distribution	May 2007	Assistance by	WFP					
Prices Of :								
Sorgum(malwa)	300	SDD	Meat(Kg)	700	SDD			
Oil	200	SDD	Sugar(Kg)	500	SDD			
4. Education								
<i>a. Schools</i>								
No. primary	3	No.secondary	0	Construction	Tree	Fees	0	
Needs	Building	Other needs			Reasons for schools Closed			
<i>b. Students</i>								
No. Boys in primary	750	No. Girls in primary	250	No. Teacher	12			
No. Boy in secondary	0	No. Girls in secondary	0					
5. Health								
Type	Clinic	Medicines available	Yes	Cost	Completely free			
Construction	Brick	Condition	In tact	Main Reported Diseases	Diarrhoea, Malnutrition			
Vaccinations Conducted	Meningitis			No. HealthAsst	0			
No. Doctor	1	No. Midwife	4	No. MedAsst	5	No. Nurse	3	
6. Water								
Available	Yes	Chlorinated			Quality			
No. Bladder	0	No. Handpump	3	No. Well	0			
No. Hafeer	0	No. Tanker	0	No. Wadi	0			
Type Of Assistance	Construction of water point			Assistance by	IAS			
Persons/Water Piont(Bladder,Hafeer,Handpump)	2,667		Persons					
<input type="checkbox"/> WFP <input type="checkbox"/> UNICEF <input type="checkbox"/> UNMAS <input type="checkbox"/> WHO <input type="checkbox"/> UNHCR <input type="checkbox"/> UNMIS <input type="checkbox"/> OTHER _____								
Comments:								



Sudan Mission

Village Assessment Report

State, Northern Bahr El Ghazal ,Date Of Assessment 5/9/2007

County		Aweil North	Payam	Malual Central	Village	MajakKar	E	0	N	0	GPS
1. Road											
Condition	4X4Required		During Rainy	Impassable		Road Passable From	December-June				
2. Population											
Current HH	1,000		IDPs HH.	0		Returnees HH	333		Back Returns HH.	0	
Current indiv.	7,000		IDPs indiv.	0		Returnees indiv.	2,334		Back Returns indiv.	0	
Resedent HH	667		Percentage Of Returnees	33 %		Returnees Family Size(Avg)	7		Persons		
Resedent indiv.	4,666		Family Size(Avg)	7		Persons					
3. Food											
availability	Market		Reasons for food insecurity								
Last Distribution	November 2006		Assistance by								
Prices Of :											
Sorgum(malwa)	300		SDD	Meat(Kg)	500		SDD				
Oil	400		SDD	Sugar(Kg)	300		SDD				
4. Education											
a. Schools											
No. primary	1		No.secondary	0		Construction	Tree		Fees	0	
Needs	Textbooks		Other needs			Reasons for schools Closed					
b. Students											
No. Boys in primary	350		No. Girls in primary	250		No. Teacher	5				
No. Boy in secondary	0		No. Girls in secondary	0							
5. Health											
Type	Health Post		Medicines available	No		Cost					
Construction	Thatch		Condition	In tact		Main Reported Diseases	Diarrhoea, Malaria				
Vaccinations Conducted	Meningitis, Polio, Measles					No. HealthAsst	0				
No. Doctor	0		No. Midwife	0		No. MedAsst	0		No. Nurse	0	
6. Water											
Available	Yes		Chlorinated	No		Quality	Good				
No. Bladder	0		No. Handpump	1		No. Well	0				
No. Hafeer	0		No. Tanker	0		No. Wadi	0				
Type Of Assistance	Construction of water point					Assistance by	IAS				
Persons/Water Piont(Bladder,Hafeer,Handpump)	7,000		Persons								
<input type="checkbox"/> WFP <input type="checkbox"/> UNICEF <input type="checkbox"/> UNMAS <input type="checkbox"/> WHO <input type="checkbox"/> UNHCR <input type="checkbox"/> UNMIS <input type="checkbox"/> OTHER _____											
Comments:											



Sudan Mission

Village Assessment Report

State, Northern Bahr El Ghazal ,Date Of Assessment 5/9/2007

County		Aweil North	Payam	Malual North	Village	Adhal	E	0	N	0	GPS
1. Road											
Condition	4X4Required		During Rainy	Impassable		Road Passable From	December-June				
2. Population											
Current HH	957		IDPs HH.	0		Returnees HH	285		Back Returns HH.	0	
Current indiv.	6,700		IDPs indiv.	0		Returnees indiv.	2,000		Back Returns indiv.	0	
Resedent HH	672		Percentage Of Returnees	30 %		Returnees Family Size(Avg)	7		Persons		
Resedent indiv.	4,700		Family Size(Avg)	7		Persons					
3. Food											
availability	Food storage		Reasons for food insecurity								
Last Distribution	May 2007		Assistance by	CORDAID							
Prices Of :											
Sorgum(malwa)	300		SDD	Meat(Kg)	700		SDD				
Oil	400		SDD	Sugar(Kg)	500		SDD				
4. Education											
a. Schools											
No. primary	1		No.secondary	0		Construction	Tree		Fees	0	
Needs	Building		Other needs			Reasons for schools Closed					
b. Students											
No. Boys in primary	312		No. Girls in primary	100		No.Teacher	12				
No. Boy in secondary	0		No. Girls in secondary	0							
5. Health											
Type	KM 1 Hrs		Medicines available			Cost					
Construction			Condition			Main Reported Diseases	Diarrhoea, Malaria				
Vaccinations Conducted	Meningities,Polio,Measles		No.HealthAsst	0							
No.Doctor	0		No.Midwife	0		No.MedAsst	0		No.Nurse	0	
6. Water											
Available	Yes		Chlorinated	No		Quality	Good				
No. Bladder	0		No. Handpump	1		No.Well	0				
No.Hafeer	0		No.Tanker	0		No.Wadi	0				
Type Of Assistance			Assistance by								
Persons/Water Piont(Bladder,Hafeer,Handpump)	6,700		Persons								
<input type="checkbox"/> WFP <input type="checkbox"/> UNICEF <input type="checkbox"/> UNMAS <input type="checkbox"/> WHO <input type="checkbox"/> UNHCR <input type="checkbox"/> UNMIS <input type="checkbox"/> OTHER _____											
Comments:											



Sudan Mission

Village Assessment Report

State, Northern Bahr El Ghazal ,Date Of Assessment 5/10/2007

County		Aweil West	Payam	Ayat West	Village	Nyimbuli	E	26.51	N	9.02333	
GPS											
1. Road											
Condition		Passable	During Rainy		Impassable	Road Passable From					December-June
2. Population											
Current HH		928	IDPs HH.		0	Returnees HH		214	Back Returns HH.		0
Current indiv.		6,500	IDPs indiv.		0	Returnees indiv.		1,500	Back Returns indiv.		0
Resedent HH		714	Percentage Of Returnees		23	Returnees Family Size(Avg)		7	Persons		
Resedent indiv.		5,000	Family Size(Avg)		7	Persons					
3. Food											
availability		Market	Reasons for food insecurity								
Last Distribution		July 2007	Assistance by								WFP
Prices Of :											
Sorgum(malwa)		400	SDD		Meat(Kg)		500	SDD			
Oil		600	SDD		Sugar(Kg)		450	SDD			
4. Education											
<i>a. Schools</i>											
No. primary		1	No.secondary		0	Construction		Tree	Fees		600
Needs		Building	Other needs			Reasons for schools Closed					
<i>b. Students</i>											
No. Boys in primary		400	No. Girls in primary		200	No.Teacher					9
No. Boy in secondary		0	No. Girls in secondary		0						
5. Health											
Type		Health Post	Medicines available		Yes	Cost					Completely free
Construction		Thatch	Condition		In tact	Main Reported Diseases					Meningitis, Measles
Vaccinations Conducted			No.HealthAsst								0
No.Doctor		1	No.Midwife		1	No.MedAsst		2	No.Nurse		3
6. Water											
Available		Yes	Chlorinated		No	Quality					Poor
No. Bladder		0	No. Handpump		2	No.Well					0
No.Hafeer		0	No.Tanker		0	No.Wadi					0
Type Of Assistance			Assistance by								
Persons/Water Piont(Bladder,Hafeer,Handpump)		3,250									Persons
<input type="checkbox"/> WFP <input type="checkbox"/> UNICEF <input type="checkbox"/> UNMAS <input type="checkbox"/> WHO <input type="checkbox"/> UNHCR <input type="checkbox"/> UNMIS <input type="checkbox"/> OTHER _____											
Comments:											



Sudan Mission

Village Assessment Report

State, Northern Bahr El Ghazal ,Date Of Assessment 5/2/2007

County		Aweil East	Payam	Malual bai	Village	Malual bai	E	27.7592167	N	9.0576	
GPS											
1. Road											
Condition		Passable	During Rainy		4X4Required	Road Passable From					
2. Population											
Current HH		927	IDPs HH.		5	Returnees HH		71	Back Returns HH.		0
Current indiv.		6,489	IDPs indiv.		40	Returnees indiv.		497	Back Returns indiv.		0
Resedent HH		851	Percentage Of Returnees		8	Returnees Family Size(Avg)		7	Persons		
Resedent indiv.		5,952	Family Size(Avg)		7	Persons					
3. Food											
availability		Market	Reasons for food insecurity		No planting						
Last Distribution		December 2006	Assistance by		WFP						
Prices Of :											
Sorgum(malwa)		200	Meat(Kg)		600	SDD					
Oil		0	Sugar(Kg)		500	SDD					
4. Education											
<i>a. Schools</i>											
No. primary		1	No.secondary		0	Construction		Tree	Fees		0
Needs		Building	Other needs			Reasons for schools Closed					
<i>b. Students</i>											
No. Boys in primary		70	No. Girls in primary		40	No.Teacher		6			
No. Boy in secondary		0	No. Girls in secondary		0						
5. Health											
Type		Clinic	Medicines available		Yes	Cost					
Construction		Brick	Condition		In tact	Main Reported Diseases					Diarrhoea, Meningitis, Malnutrit
Vaccinations Conducted		Meningitis	No.HealthAsst		1						
No.Doctor		0	No.Midwife		2	No.MedAsst		3	No.Nurse		5
6. Water											
Available		Yes	Chlorinated		No	Quality					
No. Bladder		0	No. Handpump		4	No.Well		0			
No.Hafeer		0	No.Tanker		0	No.Wadi		0			
Type Of Assistance		Construction of water point			Assistance by		Oxfam / IRC				
Persons/Water Piont(Bladder,Hafeer,Handpump)		1,622			Persons						
<input type="checkbox"/> WFP <input type="checkbox"/> UNICEF <input type="checkbox"/> UNMAS <input type="checkbox"/> WHO <input type="checkbox"/> UNHCR <input type="checkbox"/> UNMIS <input type="checkbox"/> OTHER _____											
Comments:											
Current population and returnees population changed due to Verification											



Sudan Mission

Village Assessment Report

State, Northern Bahr El Ghazal ,Date Of Assessment 5/11/2007

County		Aweil west	Payam	Comjoer west	Village	Chelkou	E	26.8525	N	8.95316668	
GPS											
1. Road											
Condition	Passable		During Rainy	Impassable		Road Passable From	December-June				
2. Population											
Current HH	857		IDPs HH.	0		Returnees HH	71		Back Returns HH.	0	
Current indiv.	6,000		IDPs indiv.	0		Returnees indiv.	500		Back Returns indiv.	0	
Resedent HH	786		Percentage Of Returnees	8 %		Returnees Family Size(Avg)	7		Persons		
Resedent indiv.	5,500		Family Size(Avg)	7		Persons					
3. Food											
availability	Market		Reasons for food insecurity								
Last Distribution	September 06		Assistance by								
Prices Of :											
Sorgum(malwa)	300		SDD	Meat(Kg)	500		SDD				
Oil	400		SDD	Sugar(Kg)	200		SDD				
4. Education											
a. Schools											
No. primary	2		No.secondary	0		Construction	Tree		Fees	0	
Needs	Building		Other needs			Reasons for schools Closed					
b. Students											
No. Boys in primary	300		No. Girls in primary	100		No.Teacher	13				
No. Boy in secondary	0		No. Girls in secondary	0							
5. Health											
Type	Health Post		Medicines available	No		Cost	Varies depending on services				
Construction	Brick		Condition	In tact		Main Reported Diseases	Diarrhoea, Malaria				
Vaccinations Conducted	Meningitis,Polio,Measles					No.HealthAsst	7				
No.Doctor	0		No.Midwife	0		No.MedAsst	0		No.Nurse	0	
6. Water											
Available	Yes		Chlorinated	No		Quality	Good				
No. Bladder	0		No. Handpump	3		No.Well	0				
No.Hafeer	0		No.Tanker	0		No.Wadi	0				
Type Of Assistance	Construction of water point					Assistance by	ICRC / IAS				
Persons/Water Piont(Bladder,Hafeer,Handpump)	2,000		Persons								
<input type="checkbox"/> WFP <input type="checkbox"/> UNICEF <input type="checkbox"/> UNMAS <input type="checkbox"/> WHO <input type="checkbox"/> UNHCR <input type="checkbox"/> UNMIS <input type="checkbox"/> OTHER _____											
Comments:											
ICRC was in chelkou up to 2005. Current population changed due to Verification											



Sudan Mission

Village Assessment Report

State, Northern Bahr El Ghazal ,Date Of Assessment 5/17/2007

County		Aweil west	Payam	Mariam West	Village	Maker	E	27.46273	N	9.43273	
GPS											
1. Road											
Condition	Good		During Rainy	Impassable		Road Passable From	January-June				
2. Population											
Current HH	1,000		IDPs HH.	0		Returnees HH	285		Back Returns HH.	0	
Current indiv.	6,000		IDPs indiv.	0		Returnees indiv.	2,000		Back Returns indiv.	0	
Resedent HH	715		Percentage Of Returnees	33 %		Returnees Family Size(Avg)	7		Persons		
Resedent indiv.	4,000		Family Size(Avg)	6		Persons					
3. Food											
availability	Food storage		Reasons for food insecurity								
Last Distribution	April 2007		Assistance by	WFP							
Prices Of :											
Sorgum(malwa)	400		SDD	Meat(Kg)	600		SDD				
Oil	400		SDD	Sugar(Kg)	400		SDD				
4. Education											
<i>a. Schools</i>											
No. primary	3		No.secondary	0		Construction	Thatch		Fees	0	
Needs	Building		Other needs			Reasons for schools Closed					
<i>b. Students</i>											
No. Boys in primary	440		No. Girls in primary	150		No.Teacher	23				
No. Boy in secondary	0		No. Girls in secondary	0							
5. Health											
Type	Health Post		Medicines available	Yes		Cost	Completely free				
Construction	Thatch		Condition	In tact		Main Reported Diseases	Diarrhoea, Measles				
Vaccinations Conducted	Meningitis, Measles		No.HealthAsst	0							
No.Doctor	0		No.Midwife	2		No.MedAsst	1		No.Nurse	0	
6. Water											
Available	Yes		Chlorinated	No		Quality	Good				
No. Bladder	0		No. Handpump	5		No.Well	0				
No.Hafeer	0		No.Tanker	0		No.Wadi	0				
Type Of Assistance	Construction of water point		Assistance by	Unicef							
Persons/Water Piont(Bladder,Hafeer,Handpump)	1,200		Persons								
<input type="checkbox"/> WFP <input type="checkbox"/> UNICEF <input type="checkbox"/> UNMAS <input type="checkbox"/> WHO <input type="checkbox"/> UNHCR <input type="checkbox"/> UNMIS <input type="checkbox"/> OTHER _____											
Comments:											



Sudan Mission

Village Assessment Report

State, Northern Bahr El Ghazal ,Date Of Assessment 5/3/2007

County		Aweil East	Payam		MangarTon	Village		Wanjok	GPS		E	27.61818	N	9.05545		
1. Road																
Condition		Passable	During Rainy		4X4Required	Road Passable From		January-December								
2. Population																
Current HH		849	IDPs HH.		10	Returnees HH		298	Back Returns HH.		0					
Current indiv.		5,946	IDPs indiv.		100	Returnees indiv.		2,087	Back Returns indiv.		0					
Resedent HH		541	Percentage Of Returnees		35	%		Returnees Family Size(Avg)		7	Persons					
Resedent indiv.		3,759	Family Size(Avg)		7	Persons										
3. Food																
availability		Food storage		Reasons for food insecurity		Crops destroyed										
Last Distribution		May 2007		Assistance by		WORLD VISION										
Prices Of :																
Sorgum(malwa)		400	SDD		Meat(Kg)		700	SDD								
Oil		200	SDD		Sugar(Kg)		300	SDD								
4. Education																
<i>a. Schools</i>																
No. primary		2	No.secondary		0	Construction		Thatch		Fees		0				
Needs		Building		Other needs		Reasons for schools Closed										
<i>b. Students</i>																
No. Boys in primary		900	No. Girls in primary		110	No. Teacher		6								
No. Boy in secondary		0	No. Girls in secondary		0											
5. Health																
Type		Clinic		Medicines available		Yes		Cost							Completely free	
Construction		Thatch		Condition		In tact		Main Reported Diseases							Diarrhoea, Meningitis, Measles	
Vaccinations Conducted		Meningities,Polio,Measles		No.HealthAsst		0										
No.Doctor		1	No.Midwife		1	No.MedAsst		1	No.Nurse		1					
6. Water																
Available		Yes		Chlorinated		No		Quality							Poor	
No. Bladder		0	No. Handpump		4	No.Well		1								
No.Hafeer		0	No.Tanker		0	No.Wadi		0								
Type Of Assistance				Assistance by												
Persons/Water Piont(Bladder,Hafeer,Handpump)		1,486		Persons												
<input type="checkbox"/> WFP <input type="checkbox"/> UNICEF <input type="checkbox"/> UNMAS <input type="checkbox"/> WHO <input type="checkbox"/> UNHCR <input type="checkbox"/> UNMIS <input type="checkbox"/> OTHER _____																
Comments:																



Sudan Mission

Village Assessment Report

State, Northern Bahr El Ghazal ,Date Of Assessment 6/28/2007

County		Aweil East	Payam	Madhol	Village	Madhol	E	27.691	N	9.03216669	
GPS											
1. Road											
Condition			During Rainy			Road Passable From					September-June
2. Population											
Current HH		718	IDPs HH.		0	Returnees HH		171	Back Returns HH.		23
Current indiv.		5,026	IDPs indiv.		15	Returnees indiv.		1,200	Back Returns indiv.		161
Resedent HH		524	Percentage Of Returnees		24	Returnees Family Size(Avg)		7	Persons		
Resedent indiv.		3,650	Family Size(Avg)		7	Persons					
3. Food											
availability		Market	Reasons for food insecurity		NA						
Last Distribution		May 2007	Assistance by		WORLD VISION						
Prices Of :											
Sorgum(malwa)		300	SDD		Meat(Kg)		700	SDD			
Oil		300	SDD		Sugar(Kg)		300	SDD			
4. Education											
<i>a. Schools</i>											
No. primary		2	No.secondary		0	Construction		Brick	Fees		500
Needs		Building	Other needs			Reasons for schools Closed					
<i>b. Students</i>											
No. Boys in primary		589	No. Girls in primary		372	No. Teacher		30			
No. Boy in secondary		0	No. Girls in secondary		0						
5. Health											
Type		Clinic	Medicines available		Yes	Cost					
Construction		Brick	Condition		In tact	Main Reported Diseases		Diarrhoea			
Vaccinations Conducted		Meningitis				No. HealthAsst		4			
No. Doctor		0	No. Midwife		1	No. MedAsst		2			
						No. Nurse		2			
6. Water											
Available		Yes	Chlorinated		No	Quality		Good			
No. Bladder		0	No. Handpump		2	No. Well		0			
No. Hafeer		0	No. Tanker		0	No. Wadi		0			
Type Of Assistance		Construction of water point				Assistance by		GOSS			
Persons/Water Piont(Bladder,Hafeer,Handpump)		2,513				Persons					
<input type="checkbox"/> WFP <input type="checkbox"/> UNICEF <input type="checkbox"/> UNMAS <input type="checkbox"/> WHO <input type="checkbox"/> UNHCR <input type="checkbox"/> UNMIS <input type="checkbox"/> OTHER _____											
Comments:											
individuals interviewed reported few cases of GBV however No evidence was seen in the field visit											



Sudan Mission

Village Assessment Report

State, Northern Bahr El Ghazal ,Date Of Assessment 5/22/2007

County		Aweil East	Payam	Bacc / Bach	Village	Warawar	GPS		E	27.65141507	N	9.16203120	
1. Road													
Condition		Good	During Rainy		4X4Required	Road Passable From		January-December					
2. Population													
Current HH		750	IDPs HH.		0	Returnees HH		416	Back Returns HH.		0		
Current indiv.		4,500	IDPs indiv.		0	Returnees indiv.		2,500	Back Returns indiv.		0		
Resedent HH		334	Percentage Of Returnees		56	%		Returnees Family Size(Avg)		6	Persons		
Resedent indiv.		2,000	Family Size(Avg)		6	Persons							
3. Food													
availability		Market	Reasons for food insecurity		Lack of rain Lack of financial means								
Last Distribution		April 2007	Assistance by		WFP								
Prices Of :													
Sorgum(malwa)		300	SDD		Meat(Kg)		700	SDD					
Oil		400	SDD		Sugar(Kg)		400	SDD					
4. Education													
<i>a. Schools</i>													
No. primary		0	No.secondary		0	Construction			Fees		0		
Needs			Other needs			Reasons for schools Closed		Lack of funds					
<i>b. Students</i>													
No. Boys in primary		0	No. Girls in primary		0	No. Teacher		0					
No. Boy in secondary		0	No. Girls in secondary		0								
5. Health													
Type		Clinic	Medicines available		Yes	Cost		Varies depending on services					
Construction		Brick	Condition		In tact	Main Reported Diseases		Diarrhoea, Meningitis, Malnutrit					
Vaccinations Conducted		Meningities		No. HealthAsst		1							
No. Doctor		0	No. Midwife		1	No. MedAsst		0		No. Nurse			0
6. Water													
Available		Yes	Chlorinated		No	Quality		Bad					
No. Bladder		0	No. Handpump		5	No. Well		0					
No. Hafeer		0	No. Tanker		1	No. Wadi		400					
Type Of Assistance		Construction of water point		Assistance by		/ Teartund / Oxforom /							
Persons/Water Piont(Bladder,Hafeer,Handpump)		900		Persons									
<input type="checkbox"/> WFP <input type="checkbox"/> UNICEF <input type="checkbox"/> UNMAS <input type="checkbox"/> WHO <input type="checkbox"/> UNHCR <input type="checkbox"/> UNMIS <input type="checkbox"/> OTHER _____													
Comments:													



Sudan Mission

Village Assessment Report

State, Northern Bahr El Ghazal ,Date Of Assessment 5/7/2007

County		Aweil North	Payam	Malual East	Village	Wathok	E	27.67935071	N	8.69830535	
GPS											
1. Road											
Condition	Passable		During Rainy	Impassable		Road Passable From	December-June				
2. Population											
Current HH	571		IDPs HH.	0		Returnees HH	285		Back Returns HH.	0	
Current indiv.	4,000		IDPs indiv.	0		Returnees indiv.	2,000		Back Returns indiv.	0	
Resedent HH	286		Percentage Of Returnees	50 %		Returnees Family Size(Avg)	7		Persons		
Resedent indiv.	2,000		Family Size(Avg)	7		Persons					
3. Food											
availability			Reasons for food insecurity								
Last Distribution			Assistance by								
Prices Of :											
Sorgum(malwa)	400		SDD	Meat(Kg)	700		SDD				
Oil	400		SDD	Sugar(Kg)	400		SDD				
4. Education											
a. Schools											
No. primary	1		No.secondary	0		Construction			Fees	0	
Needs	Building		Other needs			Reasons for schools Closed					
b. Students											
No. Boys in primary	200		No. Girls in primary	70		No.Teacher	0				
No. Boy in secondary	0		No. Girls in secondary	0							
5. Health											
Type	Health Post		Medicines available	No		Cost	Completely free				
Construction	Thatch		Condition	In tact		Main Reported Diseases	Diarrhoea, Respiratory Diseases				
Vaccinations Conducted	Meningities, Polio, Measles					No.HealthAsst	0				
No.Doctor	0		No.Midwife	4		No.MedAsst	1		No.Nurse	5	
6. Water											
Available	No		Chlorinated			Quality					
No. Bladder	0		No. Handpump	0		No.Well	0				
No.Hafeer	0		No.Tanker	0		No.Wadi	0				
Type Of Assistance			Assistance by								
Persons/Water Piont(Bladder,Hafeer,Handpump)	Lack Of Water		Persons								
<input type="checkbox"/> WFP <input type="checkbox"/> UNICEF <input type="checkbox"/> UNMAS <input type="checkbox"/> WHO <input type="checkbox"/> UNHCR <input type="checkbox"/> UNMIS <input type="checkbox"/> OTHER _____											
Comments:											



Sudan Mission

Village Assessment Report

State, Northern Bahr El Ghazal ,Date Of Assessment 5/12/2007

County		Aweil west	Payam	Mariam West	Village	Udhum	E	27.23909	N	8.95455	
GPS											
1. Road											
Condition	Passable		During Rainy	4X4Required		Road Passable From					
2. Population											
Current HH	500		IDPs HH.	0		Returnees HH	337		Back Returns HH.	0	
Current indiv.	3,500		IDPs indiv.	0		Returnees indiv.	2,363		Back Returns indiv.	0	
Resedent HH	163		Percentage Of Returnees	68 %		Returnees Family Size(Avg)	7		Persons		
Resedent indiv.	1,137		Family Size(Avg)	7		Persons					
3. Food											
availability	Market		Reasons for food insecurity								
Last Distribution	April 2007		Assistance by	CORDAID							
Prices Of :											
Sorgum(malwa)	200		SDD	Meat(Kg)	700		SDD				
Oil	400		SDD	Sugar(Kg)	400		SDD				
4. Education											
a. Schools											
No. primary	1		No.secondary	0		Construction	Tree		Fees	200	
Needs	Building		Other needs			Reasons for schools Closed					
b. Students											
No. Boys in primary	600		No. Girls in primary	100		No. Teacher	15				
No. Boy in secondary	0		No. Girls in secondary	0							
5. Health											
Type	Health Post		Medicines available	No		Cost	Completely free				
Construction	Brick		Condition	In tact		Main Reported Diseases	Diarrhoea				
Vaccinations Conducted	Meningities,Polio,Measles				No.HealthAsst	2					
No.Doctor	0		No.Midwife	0		No.MedAsst	0		No.Nurse	0	
6. Water											
Available	Yes		Chlorinated	No		Quality	Good				
No. Bladder	0		No. Handpump	3		No.Well	0				
No.Hafeer	0		No.Tanker	0		No.Wadi	0				
Type Of Assistance	Construction of water point				Assistance by	IAS / Courduod					
Persons/Water Piont(Bladder,Hafeer,Handpump)	1,167		Persons								
<input type="checkbox"/> WFP <input type="checkbox"/> UNICEF <input type="checkbox"/> UNMAS <input type="checkbox"/> WHO <input type="checkbox"/> UNHCR <input type="checkbox"/> UNMIS <input type="checkbox"/> OTHER _____											
Comments:											



Sudan Mission

Village Assessment Report

State, Northern Bahr El Ghazal ,Date Of Assessment 5/14/2007

County <input type="text" value="Aweil East"/>		Payam <input type="text" value="Madhol"/>		Village <input type="text" value="Rumrol"/>		GPS E <input type="text" value="0"/> N <input type="text" value="0"/>	
1. Road							
Condition <input type="text"/>		During Rainy <input type="text" value="Impassable"/>		Road Passable From <input type="text" value="January-July"/>			
2. Population							
Current HH <input type="text" value="449"/>		IDPs HH. <input type="text" value="0"/>		Returnees HH <input type="text" value="142"/>		Back Returns HH. <input type="text" value="0"/>	
Current indiv. <input type="text" value="3,143"/>		IDPs indiv. <input type="text" value="0"/>		Returnees indiv. <input type="text" value="1,000"/>		Back Returns indiv. <input type="text" value="0"/>	
Resedent HH <input type="text" value="307"/>		Percentage Of Returnees <input type="text" value="32"/> %		Returnees Family Size(Avg) <input type="text" value="7"/> Persons			
Resedent indiv. <input type="text" value="2,143"/>		Family Size(Avg) <input type="text" value="7"/> Persons					
3. Food							
availability <input type="text" value="None"/>		Reasons for food insecurity <input type="text" value="Crops destroyed"/>					
Last Distribution <input type="text" value="May 2007"/>		Assistance by <input type="text" value="WFP"/>					
Prices Of :							
Sorgum(malwa) <input type="text" value="400"/> SDD		Meat(Kg) <input type="text" value="500"/> SDD					
Oil <input type="text" value="400"/> SDD		Sugar(Kg) <input type="text" value="450"/> SDD					
4. Education							
<i>a. Schools</i>							
No. primary <input type="text" value="1"/>		No.secondary <input type="text" value="0"/>		Construction <input type="text" value="Thatch"/>		Fees <input type="text" value="0"/>	
Needs <input type="text" value="Building"/>		Other needs <input type="text"/>		Reasons for schools Closed <input type="text"/>			
<i>b. Students</i>							
No. Boys in primary <input type="text" value="400"/>		No. Girls in primary <input type="text" value="250"/>		No.Teacher <input type="text" value="8"/>			
No. Boy in secondary <input type="text" value="0"/>		No. Girls in secondary <input type="text" value="0"/>					
5. Health							
Type <input type="text" value="Health Post"/>		Medicines available <input type="text" value="Yes"/>		Cost <input type="text"/>			
Construction <input type="text" value="Brick"/>		Condition <input type="text" value="In tact"/>		Main Reported Diseases <input type="text" value="Diarrhoea, Meningitis"/>			
Vaccinations Conducted <input type="text" value="Meningities,Polio,Measles"/>		No.HealthAsst <input type="text" value="0"/>					
No.Doctor <input type="text" value="0"/>		No.Midwife <input type="text" value="12"/>		No.MedAsst <input type="text" value="1"/>		No.Nurse <input type="text" value="0"/>	
6. Water							
Available <input type="text" value="Yes"/>		Chlorinated <input type="text" value="No"/>		Quality <input type="text" value="Good"/>			
No. Bladder <input type="text" value="0"/>		No. Handpump <input type="text" value="1"/>		No.Well <input type="text" value="0"/>			
No.Hafeer <input type="text" value="0"/>		No.Tanker <input type="text" value="0"/>		No.Wadi <input type="text" value="0"/>			
Type Of Assistance <input type="text" value="Construction of water point"/>		Assistance by <input type="text" value="IRC"/>					
Persons/Water Piont(Bladder,Hafeer,Handpump)		<input type="text" value="3,143"/>		Persons			
<input type="checkbox"/> WFP <input type="checkbox"/> UNICEF <input type="checkbox"/> UNMAS <input type="checkbox"/> WHO <input type="checkbox"/> UNHCR <input type="checkbox"/> UNMIS <input type="checkbox"/> OTHER _____							
Comments:							
Tools and seeds are needed for the returnees							



Sudan Mission

Village Assessment Report

State, Northern Bahr El Ghazal ,Date Of Assessment 5/9/2007

County		Aweil East	Payam	Yargot	Village	Warlang	E	27.20589	N	8.75561	
GPS											
1. Road											
Condition	4X4Required		During Rainy	Impassable		Road Passable From	December-June				
2. Population											
Current HH	429		IDPs HH.	0		Returnees HH	134		Back Returns HH.	0	
Current indiv.	3,005		IDPs indiv.	0		Returnees indiv.	938		Back Returns indiv.	0	
Resedent HH	295		Percentage Of Returnees	31 %		Returnees Family Size(Avg)	7		Persons		
Resedent indiv.	2,067		Family Size(Avg)	7		Persons					
3. Food											
availability	Market		Reasons for food insecurity	No planting							
Last Distribution			Assistance by								
Prices Of :											
Sorgum(malwa)	400		SDD	Meat(Kg)	800		SDD				
Oil	0		SDD	Sugar(Kg)	450		SDD				
4. Education											
a. Schools											
No. primary	1		No.secondary	0		Construction	Thatch		Fees	100	
Needs	Building		Other needs			Reasons for schools Closed					
b. Students											
No. Boys in primary	140		No. Girls in primary	20		No.Teacher	2				
No. Boy in secondary	0		No. Girls in secondary	0							
5. Health											
Type	Health Post		Medicines available	Yes		Cost	Varies depending on services				
Construction			Condition			Main Reported Diseases	Diarrhoea, Malaria				
Vaccinations Conducted	Measles		No.HealthAsst	0							
No.Doctor	0		No.Midwife	0		No.MedAsst	0		No.Nurse	0	
6. Water											
Available	No		Chlorinated			Quality					
No. Bladder	0		No. Handpump	0		No.Well	0				
No.Hafeer	0		No.Tanker	0		No.Wadi	0				
Type Of Assistance			Assistance by								
Persons/Water Piont(Bladder,Hafeer,Handpump)	Lack Of Water		Persons								
<input type="checkbox"/> WFP <input type="checkbox"/> UNICEF <input type="checkbox"/> UNMAS <input type="checkbox"/> WHO <input type="checkbox"/> UNHCR <input type="checkbox"/> UNMIS <input type="checkbox"/> OTHER _____											
Comments:											



Sudan Mission

Village Assessment Report

State, Northern Bahr El Ghazal ,Date Of Assessment 5/16/2007

County		Aweil North	Payam		Malual Central	Village		Mayom Deng Deng	GPS		E	0	N	0		
1. Road																
Condition		Good		During Rainy		Impassable		Road Passable From		January-June						
2. Population																
Current HH		760		IDPs HH.		0		Returnees HH		150		Back Returns HH.			0	
Current indiv.		3,000		IDPs indiv.		0		Returnees indiv.		1,000		Back Returns indiv.			0	
Resedent HH		610		Percentage Of Returnees		33 %		Returnees Family Size(Avg)		7		Persons				
Resedent indiv.		2,000		Family Size(Avg)		4		Persons								
3. Food																
availability		None			Reasons for food insecurity		Corps destroyed									
Last Distribution		October 2006			Assistance by		WFP									
Prices Of :																
Sorgum(malwa)		300		SDD		Meat(Kg)		600		SDD						
Oil		400		SDD		Sugar(Kg)		400							SDD	
4. Education																
<i>a. Schools</i>																
No. primary		1		No.secondary		0		Construction		Thatch			Fees		0	
Needs		Building			Other needs					Reasons for schools Closed						
<i>b. Students</i>																
No. Boys in primary		200		No. Girls in primary		400		No.Teacher		8						
No. Boy in secondary		0		No. Girls in secondary		0										
5. Health																
Type					Medicines available		Yes		Cost						Completely free	
Construction		Thatch			Condition		In tact		Main Reported Diseases						Diarrhoea, Malaria, Back pain	
Vaccinations Conducted		Meningitis			No.HealthAsst		2									
No.Doctor		0		No.Midwife		0		No.MedAsst		0		No.Nurse			0	
6. Water																
Available		Yes			Chlorinated					Quality					Good	
No. Bladder		0		No. Handpump		2		No.Well		0						
No.Hafeer		0		No.Tanker		0		No.Wadi		0						
Type Of Assistance		Construction of water point			Assistance by		Unicef									
Persons/Water Piont(Bladder,Hafeer,Handpump)		1,500													Persons	
<input type="checkbox"/> WFP <input type="checkbox"/> UNICEF <input type="checkbox"/> UNMAS <input type="checkbox"/> WHO <input type="checkbox"/> UNHCR <input type="checkbox"/> UNMIS <input type="checkbox"/> OTHER _____																
Comments:																



Sudan Mission

Village Assessment Report

State, Northern Bahr El Ghazal ,Date Of Assessment 5/7/2007

County		Aweil East	Payam	Mangok	Village	Mangok	E	27.81	N	8.74	
GPS											
1. Road											
Condition		Passable	During Rainy		4X4Required	Road Passable From					
2. Population											
Current HH		427	IDPs HH.		0	Returnees HH		136	Back Returns HH.		0
Current indiv.		2,995	IDPs indiv.		0	Returnees indiv.		952	Back Returns indiv.		0
Resedent HH		291	Percentage Of Returnees		32	Returnees Family Size(Avg)		7	Persons		
Resedent indiv.		2,043	Family Size(Avg)		7	Persons					
3. Food											
availability		Market	Reasons for food insecurity								
Last Distribution		April 2007	Assistance by								WORLD VISION
Prices Of :											
Sorgum(malwa)		400	Meat(Kg)		700	SDD					
Oil		400	Sugar(Kg)		450	SDD					
4. Education											
<i>a. Schools</i>											
No. primary		1	No.secondary		0	Construction		Thatch	Fees		0
Needs		Building	Other needs			Reasons for schools Closed					
<i>b. Students</i>											
No. Boys in primary		500	No. Girls in primary		100	No.Teacher					15
No. Boy in secondary		0	No. Girls in secondary		0						
5. Health											
Type		Clinic	Medicines available			Cost					
Construction			Condition			Main Reported Diseases					Meningitis
Vaccinations Conducted		Meningitis,Polio,Measles				No.HealthAsst					0
No.Doctor		0	No.Midwife		0	No.MedAsst		0	No.Nurse		0
6. Water											
Available		Yes	Chlorinated		No	Quality					
No. Bladder		0	No. Handpump		1	No.Well					0
No.Hafeer		0	No.Tanker		0	No.Wadi					0
Type Of Assistance						Assistance by					
Persons/Water Piont(Bladder,Hafeer,Handpump)		2,995				Persons					
<input type="checkbox"/> WFP <input type="checkbox"/> UNICEF <input type="checkbox"/> UNMAS <input type="checkbox"/> WHO <input type="checkbox"/> UNHCR <input type="checkbox"/> UNMIS <input type="checkbox"/> OTHER _____											
Comments:											
300 transported by church in April											



Sudan Mission

Village Assessment Report

State, Northern Bahr El Ghazal ,Date Of Assessment 5/7/2007

County		Aweil North	Payam	Ariath	Village	Ariath	GPS	
					E	27.23645465	N	9.09804919
1. Road								
Condition	Passable	During Rainy	Impassable	Road Passable From	December-June			
2. Population								
Current HH	371	IDPs HH.	0	Returnees HH	186	Back Returns HH.	0	
Current indiv.	2,600	IDPs indiv.	0	Returnees indiv.	1,305	Back Returns indiv.	0	
Resedent HH	185	Percentage Of Returnees	50	%	Returnees Family Size(Avg)	7	Persons	
Resedent indiv.	1,295	Family Size(Avg)	7	Persons				
3. Food								
availability	Market	Reasons for food insecurity						
Last Distribution		Assistance by						
Prices Of :								
Sorgum(malwa)	400	SDD	Meat(Kg)	700	SDD			
Oil	400	SDD	Sugar(Kg)	450	SDD			
4. Education								
<i>a. Schools</i>								
No. primary	1	No.secondary	0	Construction	Tree	Fees	0	
Needs	Building	Other needs				Reasons for schools Closed		
<i>b. Students</i>								
No. Boys in primary	500	No. Girls in primary	100	No. Teacher	5			
No. Boy in secondary	0	No. Girls in secondary	0					
5. Health								
Type	Mobile Clinic	Medicines available				Cost		
Construction		Condition				Main Reported Diseases	Diarrhoea, Other way diseases	
Vaccinations Conducted	Meningities, Polio, Measles				No. HealthAsst	0		
No. Doctor	0	No. Midwife	0	No. MedAsst	0	No. Nurse	0	
6. Water								
Available	Yes	Chlorinated	No	Quality	Good			
No. Bladder	0	No. Handpump	4	No. Well	0			
No. Hafeer	0	No. Tanker	0	No. Wadi	0			
Type Of Assistance	Construction of water point			Assistance by	Bida / Courduod			
Persons/Water Piont(Bladder,Hafeer,Handpump)	650							
<input type="checkbox"/> WFP <input type="checkbox"/> UNICEF <input type="checkbox"/> UNMAS <input type="checkbox"/> WHO <input type="checkbox"/> UNHCR <input type="checkbox"/> UNMIS <input type="checkbox"/> OTHER _____								
Comments:								



Sudan Mission

Village Assessment Report

State, Northern Bahr El Ghazal ,Date Of Assessment 5/22/2007

County <input type="text" value="Aweil East"/>		Payam <input type="text" value="Wunlang"/>		Village <input type="text" value="Manyiel"/>		GPS E <input type="text" value="0"/> N <input type="text" value="0"/>	
1. Road							
Condition <input type="text" value="Very good"/>		During Rainy <input type="text" value="Passable"/>		Road Passable From <input type="text"/>			
2. Population							
Current HH <input type="text" value="301"/>		IDPs HH. <input type="text" value="0"/>		Returnees HH <input type="text" value="42"/>		Back Returns HH. <input type="text" value="0"/>	
Current indiv. <input type="text" value="2,110"/>		IDPs indiv. <input type="text" value="0"/>		Returnees indiv. <input type="text" value="300"/>		Back Returns indiv. <input type="text" value="0"/>	
Resedent HH <input type="text" value="259"/>		Percentage Of Returnees <input type="text" value="14"/> %		Returnees Family Size(Avg) <input type="text" value="7"/> Persons			
Resedent indiv. <input type="text" value="1,810"/>		Family Size(Avg) <input type="text" value="7"/> Persons					
3. Food							
availability <input type="text" value="Market"/>		Reasons for food insecurity <input type="text" value="No planting"/>					
Last Distribution <input type="text" value="May 2007"/>		Assistance by <input type="text" value="WFP"/>					
Prices Of :							
Sorgum(malwa) <input type="text" value="300"/> SDD		Meat(Kg) <input type="text" value="700"/> SDD					
Oil <input type="text" value="350"/> SDD		Sugar(Kg) <input type="text" value="100"/> SDD					
4. Education							
<i>a. Schools</i>							
No. primary <input type="text" value="1"/>		No.secondary <input type="text" value="0"/>		Construction <input type="text" value="Tree"/>		Fees <input type="text" value="500"/>	
Needs <input type="text" value="Building"/>		Other needs <input type="text"/>		Reasons for schools Closed <input type="text"/>			
<i>b. Students</i>							
No. Boys in primary <input type="text" value="170"/>		No. Girls in primary <input type="text" value="125"/>		No.Teacher <input type="text" value="12"/>			
No. Boy in secondary <input type="text" value="0"/>		No. Girls in secondary <input type="text" value="0"/>					
5. Health							
Type <input type="text" value="Clinic"/>		Medicines available <input type="text" value="No"/>		Cost <input type="text" value="Varies depending on services"/>			
Construction <input type="text" value="Brick"/>		Condition <input type="text" value="Damaged"/>		Main Reported Diseases <input type="text" value="Diarrhoea, Meningitis, Malaria"/>			
Vaccinations Conducted <input type="text" value="Meningitis"/>		No.HealthAsst <input type="text" value="1"/>					
No.Doctor <input type="text" value="0"/>		No.Midwife <input type="text" value="2"/>		No.MedAsst <input type="text" value="1"/>		No.Nurse <input type="text" value="0"/>	
6. Water							
Available <input type="text" value="Yes"/>		Chlorinated <input type="text" value="No"/>		Quality <input type="text" value="Good"/>			
No. Bladder <input type="text" value="0"/>		No. Handpump <input type="text" value="1"/>		No.Well <input type="text" value="0"/>			
No.Hafeer <input type="text" value="0"/>		No.Tanker <input type="text" value="0"/>		No.Wadi <input type="text" value="0"/>			
Type Of Assistance <input type="text" value="Construction of water point"/>		Assistance by <input type="text" value="FAO"/>					
Persons/Water Piont(Bladder,Hafeer,Handpump)		<input type="text" value="2,110"/> Persons					
<input type="checkbox"/> WFP <input type="checkbox"/> UNICEF <input type="checkbox"/> UNMAS <input type="checkbox"/> WHO <input type="checkbox"/> UNHCR <input type="checkbox"/> UNMIS <input type="checkbox"/> OTHER _____							
Comments:							



Sudan Mission

Village Assessment Report

State, Northern Bahr El Ghazal ,Date Of Assessment 5/5/2007

County		Aweil East	Payam	Yargot	Village	Yargot	E	27.46	N	9.01	
GPS											
1. Road											
Condition		Passable	During Rainy		4X4Required	Road Passable From					
2. Population											
Current HH		300	IDPs HH.		10	Returnees HH		114	Back Returns HH.		0
Current indiv.		2,100	IDPs indiv.		50	Returnees indiv.		800	Back Returns indiv.		0
Resedent HH		176	Percentage Of Returnees		38	Returnees Family Size(Avg)		7	Persons		
Resedent indiv.		1,250	Family Size(Avg)		7	Persons					
3. Food											
availability		Market	Reasons for food insecurity								
Last Distribution			Assistance by								
Prices Of :											
Sorgum(malwa)		300	SDD		Meat(Kg)		700	SDD			
Oil		250	SDD		Sugar(Kg)		500	SDD			
4. Education											
<i>a. Schools</i>											
No. primary		1	No.secondary		0	Construction		Brick	Fees		0
Needs		Furniture	Other needs		Rebuilding	Reasons for schools Closed					
<i>b. Students</i>											
No. Boys in primary		1,500	No. Girls in primary		300	No. Teacher		13			
No. Boy in secondary		0	No. Girls in secondary		0						
5. Health											
Type		Clinic	Medicines available		Yes	Cost					
Construction		Brick	Condition		In tact	Main Reported Diseases					Measles, Malaria
Vaccinations Conducted		Meningitis	No. HealthAsst								0
No. Doctor		1	No. Midwife		4	No. MedAsst		5	No. Nurse		3
6. Water											
Available		Yes	Chlorinated		No	Quality					Good
No. Bladder		0	No. Handpump		2	No. Well		0			
No. Hafeer		0	No. Tanker		0	No. Wadi		0			
Type Of Assistance		Construction of water point				Assistance by					SCUK
Persons/Water Piont(Bladder,Hafeer,Handpump)		1,050									Persons
<input type="checkbox"/> WFP <input type="checkbox"/> UNICEF <input type="checkbox"/> UNMAS <input type="checkbox"/> WHO <input type="checkbox"/> UNHCR <input type="checkbox"/> UNMIS <input type="checkbox"/> OTHER _____											
Comments:											



Sudan Mission

Village Assessment Report

State, Northern Bahr El Ghazal ,Date Of Assessment 5/21/2007

County		Aweil East	Payam		Malual bai	Village		Lieth	GPS		E	0	N	0
1. Road														
Condition		Passable	During Rainy		Impassable	Road Passable From		January-July						
2. Population														
Current HH		250	IDPs HH.		0	Returnees HH		100	Back Returns HH.		0			
Current indiv.		1,300	IDPs indiv.		0	Returnees indiv.		600	Back Returns indiv.		0			
Resedent HH		150	Percentage Of Returnees		46	%		Returnees Family Size(Avg)		6	Persons			
Resedent indiv.		700	Family Size(Avg)		5	Persons								
3. Food														
availability		None			Reasons for food insecurity		NA							
Last Distribution					Assistance by		NoN							
Prices Of :														
Sorgum(malwa)		300	SDD		Meat(Kg)		600	SDD						
Oil		400	SDD		Sugar(Kg)		450	SDD						
4. Education														
<i>a. Schools</i>														
No. primary		1	No.secondary		0	Construction					Fees		0	
Needs		Building			Other needs					Reasons for schools Closed				
<i>b. Students</i>														
No. Boys in primary		300	No. Girls in primary		45	No.Teacher		8						
No. Boy in secondary		0	No. Girls in secondary		0									
5. Health														
Type		Health Post	Medicines available		Yes	Cost		Completely free						
Construction		Brick	Condition		In tact	Main Reported Diseases		Diarrhoea						
Vaccinations Conducted		Polio, Genium worm			No.HealthAsst		0							
No.Doctor		0	No.Midwife		0	No.MedAsst		0	No.Nurse		1			
6. Water														
Available		Yes	Chlorinated		No	Quality		Poor						
No. Bladder		0	No. Handpump		1	No.Well		0						
No.Hafeer		0	No.Tanker		0	No.Wadi		1						
Type Of Assistance		Construction of water point			Assistance by		PACT							
Persons/Water Piont(Bladder,Hafeer,Handpump)		1,300			Persons									
<input type="checkbox"/> WFP <input type="checkbox"/> UNICEF <input type="checkbox"/> UNMAS <input type="checkbox"/> WHO <input type="checkbox"/> UNHCR <input type="checkbox"/> UNMIS <input type="checkbox"/> OTHER _____														
Comments:														
Returnees never recived food since they arrived														



Sudan Mission

Village Assessment Report

State, Northern Bahr El Ghazal ,Date Of Assessment 5/21/2007

County		Aweil East	Payam	Madhol	Village	Amerjal	E	0	N	0	GPS	
1. Road												
Condition		Passable	During Rainy		4X4Required	Road Passable From		January-August				
2. Population												
Current HH		211	IDPs HH.		0	Returnees HH		81	Back Returns HH.		0	
Current indiv.		1,266	IDPs indiv.		0	Returnees indiv.		486	Back Returns indiv.		0	
Resedent HH		130	Percentage Of Returnees		38	%		Returnees Family Size(Avg)		6	Persons	
Resedent indiv.		780	Family Size(Avg)		6	Persons						
3. Food												
availability		None	Reasons for food insecurity		NA							
Last Distribution			Assistance by		NoN							
Prices Of :												
Sorgum(malwa)		300	SDD		Meat(Kg)		800	SDD				
Oil		400	SDD		Sugar(Kg)		450	SDD				
4. Education												
<i>a. Schools</i>												
No. primary		1	No.secondary		0	Construction		Tree	Fees		0	
Needs		Building	Other needs			Reasons for schools Closed						
<i>b. Students</i>												
No. Boys in primary		220	No. Girls in primary		8	No.Teacher		4				
No. Boy in secondary		0	No. Girls in secondary		0							
5. Health												
Type		Health Post	Medicines available		Yes	Cost		Varies depending on services				
Construction		Brick	Condition		In tact	Main Reported Diseases		Diarrhoea				
Vaccinations Conducted		None				No.HealthAsst		1				
No.Doctor		0	No.Midwife		3	No.MedAsst		1	No.Nurse		2	
6. Water												
Available		Yes	Chlorinated		Yes	Quality		Poor				
No. Bladder		0	No. Handpump		1	No.Well		0				
No.Hafeer		0	No.Tanker		0	No.Wadi		0				
Type Of Assistance		Construction of water point				Assistance by		Government				
Persons/Water Piont(Bladder,Hafeer,Handpump)		1,266				Persons						
<input type="checkbox"/> WFP <input type="checkbox"/> UNICEF <input type="checkbox"/> UNMAS <input type="checkbox"/> WHO <input type="checkbox"/> UNHCR <input type="checkbox"/> UNMIS <input type="checkbox"/> OTHER _____												
Comments:												



Sudan Mission

Village Assessment Report

State, Northern Bahr El Ghazal ,Date Of Assessment 5/22/2007

County		Aweil East	Payam	Bacc / Bach	Village	Baac	E	0	N	0	GPS
1. Road											
Condition		Very good	During Rainy		Impassable	Road Passable From		January-May			
2. Population											
Current HH		103	IDPs HH.		0	Returnees HH		20	Back Returns HH.		0
Current indiv.		620	IDPs indiv.		0	Returnees indiv.		120	Back Returns indiv.		0
Resedent HH		83	Percentage Of Returnees		19	%		Returnees Family Size(Avg)		6	Persons
Resedent indiv.		500	Family Size(Avg)		6	Persons					
3. Food											
availability		Market	Reasons for food insecurity		Lack of rain						
Last Distribution		April 2006	Assistance by		YEARFUND						
Prices Of :											
Sorgum(malwa)		300	SDD		Meat(Kg)		700	SDD			
Oil		400	SDD		Sugar(Kg)		400	SDD			
4. Education											
<i>a. Schools</i>											
No. primary		1	No.secondary		0	Construction		Brick	Fees		0
Needs		Building	Other needs			Reasons for schools Closed					
<i>b. Students</i>											
No. Boys in primary		486	No. Girls in primary		119	No. Teacher		12			
No. Boy in secondary		0	No. Girls in secondary		0						
5. Health											
Type		Clinic	Medicines available		Yes	Cost		Varies depending on services			
Construction		Brick	Condition		In tact	Main Reported Diseases		Diarrhoe			
Vaccinations Conducted		Polio	No. HealthAsst		0						
No. Doctor		0	No. Midwife		3	No. MedAsst		1	No. Nurse		0
6. Water											
Available		Yes	Chlorinated		No	Quality		Good			
No. Bladder		0	No. Handpump		1	No. Well		0			
No. Hafeer		0	No. Tanker		0	No. Wadi		0			
Type Of Assistance		Construction of water point				Assistance by		Unicef			
Persons/Water Piont(Bladder,Hafeer,Handpump)		620				Persons					
<input type="checkbox"/> WFP <input type="checkbox"/> UNICEF <input type="checkbox"/> UNMAS <input type="checkbox"/> WHO <input type="checkbox"/> UNHCR <input type="checkbox"/> UNMIS <input type="checkbox"/> OTHER _____											
Comments:											



Sudan Mission

Village Assessment Report

State, Northern Bahr El Ghazal ,Date Of Assessment 5/16/2007

County		Aweil North	Payam	Malual North	Village	Mangar Ater	E	27.81	N	8.74	
GPS											
1. Road											
Condition	Good		During Rainy	Impassable		Road Passable From					
2. Population											
Current HH	80		IDPs HH.	0		Returnees HH	40		Back Returns HH.	0	
Current indiv.	560		IDPs indiv.	0		Returnees indiv.	280		Back Returns indiv.	0	
Resedent HH	40		Percentage Of Returnees	50 %		Returnees Family Size(Avg)	7		Persons		
Resedent indiv.	280		Family Size(Avg)	7		Persons					
3. Food											
availability	Food storage		Reasons for food insecurity								
Last Distribution			Assistance by	TRADES							
Prices Of :											
Sorgum(malwa)	400		SDD	Meat(Kg)	600		SDD				
Oil	400		SDD	Sugar(Kg)	400		SDD				
4. Education											
a. Schools											
No. primary	0		No.secondary	0		Construction	Thatch		Fees	0	
Needs	Building		Other needs			Reasons for schools Closed	Lack of funds				
b. Students											
No. Boys in primary	0		No. Girls in primary	0		No. Teacher	0				
No. Boy in secondary	0		No. Girls in secondary	0							
5. Health											
Type	Health Post		Medicines available			Cost					
Construction			Condition			Main Reported Diseases	Diarrhoea, Meningitis, Measles				
Vaccinations Conducted	Meningitis, Polio, Measles					No. HealthAsst	0				
No. Doctor	0		No. Midwife	1		No. MedAsst	1		No. Nurse	0	
6. Water											
Available	Yes		Chlorinated	No		Quality	Bad				
No. Bladder	0		No. Handpump	0		No. Well	0				
No. Hafeer	0		No. Tanker	0		No. Wadi	0				
Type Of Assistance			Assistance by	Nu							
Persons/Water Piont(Bladder,Hafeer,Handpump)	Lack Of Water		Persons								
<input type="checkbox"/> WFP <input type="checkbox"/> UNICEF <input type="checkbox"/> UNMAS <input type="checkbox"/> WHO <input type="checkbox"/> UNHCR <input type="checkbox"/> UNMIS <input type="checkbox"/> OTHER _____											
Comments:											



Sudan Mission

Village Assessment Report

State, Unity, Date Of Assessment 3/6/2007

County	Abiemnom	Payam	Awar Piny	Village	Lual Amek	E	30.22	N	9.88
GPS									
1. Road									
Condition	Terrible		During Rainy			Road Passable From			
2. Population									
Current HH	20	IDPs HH.	8	Returnees HH	2	Back Returns HH.			
Current indiv.	140	IDPs indiv.	56	Returnees indiv.	14	Back Returns indiv.			
Resedent HH		Percentage Of Returnees	10 %	Returnees Family Size(Avg)	7	Persons			
Resedent indiv.		Family Size(Avg)	7	Persons					
3. Food									
availability	No		Reasons for food insecurity						
Last Distribution			Assistance by						
Prices Of :									
Sorgum(malwa)	300	SDD	Meat(Kg)	400	SDD				
Oil	100	SDD	Sugar(Kg)		SDD				
4. Education									
a. Schools									
No. primary	2 Structures		No.secondary		Construction			Fees	
Needs			Other needs			Reasons for schools Closed			
b. Students									
No. Boys in primary			No. Girls in primary			No. Teacher			
No. Boy in secondary			No. Girls in secondary						
5. Health									
Type			Medicines available			Cost			
Construction			Condition			Main Reported Diseases			
Vaccinations Conducted			No. HealthAsst						
No. Doctor	1	No. Midwife	0	No. MedAsst	1	No. Nurse	1		
6. Water									
Available			Chlorinated			Quality			
No. Bladder	0	No. Handpump	2	No. Well	0				
No. Hafeer	0	No. Tanker	0	No. Wadi	0				
Type Of Assistance			Assistance by						
Persons/Water Piont(Bladder,Hafeer,Handpump)	1		Persons						
<input type="checkbox"/> WFP <input type="checkbox"/> UNICEF <input type="checkbox"/> UNMAS <input type="checkbox"/> WHO <input type="checkbox"/> UNHCR <input type="checkbox"/> UNMIS <input type="checkbox"/> OTHER _____									
Comments:									



Sudan Mission

Village Assessment Report

State, Unity, Date Of Assessment 3/6/2007

County	<input type="text" value="Abiemnom"/>	Payam	<input type="text" value="Awar Piny"/>	Village	<input type="text" value="Payang"/>	GPS	<input type="text" value="E0"/>	<input type="text" value="N0"/>
1. Road								
<i>Condition</i>	<input type="text" value="Passable"/>	<i>During Rainy</i>	<input type="text"/>	<i>Road Passable From</i>	<input type="text"/>			
2. Population								
<i>Current HH</i>	<input type="text" value="24"/>	<i>IDPs HH.</i>	<input type="text" value="4"/>	<i>Returnees HH</i>	<input type="text" value="3"/>	<i>Back Returns HH.</i>	<input type="text" value="7"/>	
<i>Current indiv.</i>	<input type="text" value="168"/>	<i>IDPs indiv.</i>	<input type="text" value="28"/>	<i>Returnees indiv.</i>	<input type="text" value="21"/>	<i>Back Returns indiv.</i>	<input type="text" value="49"/>	
<i>Resedent HH</i>	<input type="text" value="13"/>	<i>Percentage Of Returnees</i>	<input type="text" value="12"/>	<i>%</i>	<i>Returnees Family Size(Avg)</i>	<input type="text" value="7"/>	<i>Persons</i>	
<i>Resedent indiv.</i>	<input type="text" value="70"/>	<i>Family Size(Avg)</i>	<input type="text" value="7"/>	<i>Persons</i>				
3. Food								
<i>availability</i>	<input type="text" value="No"/>		<i>Reasons for food insecurity</i> <input type="text"/>					
<i>Last Distribution</i>	<input type="text"/>		<i>Assistance by</i> <input type="text"/>					
<i>Prices Of :</i>								
<i>Sorgum(malwa)</i>	<input type="text" value="400"/>	<i>SDD</i>	<i>Meat(Kg)</i>	<input type="text" value="400"/>	<i>SDD</i>			
<i>Oil</i>	<input type="text" value="50"/>	<i>SDD</i>	<i>Sugar(Kg)</i>	<input type="text"/>	<i>SDD</i>			
4. Education								
<i>a. Schools</i>								
<i>No. primary</i>	<input type="text" value="1 Structure"/>		<i>No.secondary</i>	<input type="text"/>	<i>Construction</i>	<input type="text"/>		<i>Fees</i> <input type="text"/>
<i>Needs</i>	<input type="text"/>		<i>Other needs</i>	<input type="text"/>		<i>Reasons for schools Closed</i> <input type="text"/>		
<i>b. Students</i>								
<i>No. Boys in primary</i>	<input type="text"/>	<i>No. Girls in primary</i>	<input type="text"/>	<i>No.Teacher</i> <input type="text"/>				
<i>No. Boy in secondary</i>	<input type="text"/>	<i>No. Girls in secondary</i>	<input type="text"/>					
5. Health								
<i>Type</i>	<input type="text"/>	<i>Medicines available</i>	<input type="text"/>		<i>Cost</i> <input type="text"/>			
<i>Construction</i>	<input type="text"/>	<i>Condition</i>	<input type="text"/>		<i>Main Reported Diseases</i> <input type="text"/>			
<i>Vaccinations Conducted</i>	<input type="text"/>				<i>No.HealthAsst</i> <input type="text"/>			
<i>No.Doctor</i>	<input type="text" value="0"/>	<i>No.Midwife</i>	<input type="text" value="0"/>	<i>No.MedAsst</i>	<input type="text" value="0"/>	<i>No.Nurse</i>	<input type="text" value="0"/>	
6. Water								
<i>Available</i>	<input type="text"/>	<i>Chlorinated</i>	<input type="text"/>		<i>Quality</i> <input type="text"/>			
<i>No. Bladder</i>	<input type="text" value="0"/>	<i>No. Handpump</i>	<input type="text" value="2"/>	<i>No.Well</i>	<input type="text" value="0"/>			
<i>No.Hafeer</i>	<input type="text" value="0"/>	<i>No.Tanker</i>	<input type="text" value="0"/>	<i>No.Wadi</i>	<input type="text" value="0"/>			
<i>Type Of Assistance</i>	<input type="text"/>			<i>Assistance by</i> <input type="text"/>				
<i>Persons/Water Piont(Bladder,Hafeer,Handpump)</i>	<input type="text" value="1"/>		<i>Persons</i>					
<input type="checkbox"/> WFP <input type="checkbox"/> UNICEF <input type="checkbox"/> UNMAS <input type="checkbox"/> WHO <input type="checkbox"/> UNHCR <input type="checkbox"/> UNMIS <input type="checkbox"/> OTHER _____								
Comments:								



Sudan Mission

Village Assessment Report

State, Unity, Date Of Assessment 3/6/2007

County	Abiemnom	Payam	Awar Piny	Village	Rial Bek	E	0	N	0	
GPS										
1. Road										
Condition	Terrible		During Rainy			Road Passable From				
2. Population										
Current HH	71	IDPs HH.	5	Returnees HH	54	Back Returns HH.	13			
Current indiv.	497	IDPs indiv.	35	Returnees indiv.	378	Back Returns indiv.	91			
Resedent HH	53	Percentage Of Returnees	76	%	Returnees Family Size(Avg)	7	Persons			
Resedent indiv.	-7	Family Size(Avg)	7	Persons						
3. Food										
availability	No		Reasons for food insecurity							
Last Distribution			Assistance by							
Prices Of :										
Sorgum(malwa)	300	SDD	Meat(Kg)	400	SDD					
Oil	100	SDD	Sugar(Kg)		SDD					
4. Education										
a. Schools										
No. primary	1 Structure		No.secondary			Construction			Fees	
Needs			Other needs			Reasons for schools Closed				
b. Students										
No. Boys in primary			No. Girls in primary			No. Teacher				
No. Boy in secondary			No. Girls in secondary							
5. Health										
Type			Medicines available			Cost				
Construction			Condition			Main Reported Diseases				
Vaccinations Conducted			No. HealthAsst							
No. Doctor	0	No. Midwife	0	No. MedAsst	0	No. Nurse	0			
6. Water										
Available			Chlorinated			Quality				
No. Bladder	0	No. Handpump	2	No. Well	0					
No. Hafeer	4	No. Tanker	0	No. Wadi	0					
Type Of Assistance			Assistance by							
Persons/Water Piont(Bladder,Hafeer,Handpump)	2		Persons							
<input type="checkbox"/> WFP <input type="checkbox"/> UNICEF <input type="checkbox"/> UNMAS <input type="checkbox"/> WHO <input type="checkbox"/> UNHCR <input type="checkbox"/> UNMIS <input type="checkbox"/> OTHER _____										
Comments:										



Sudan Mission

Village Assessment Report

State, Unity, Date Of Assessment 2/6/2007

County	<input type="text" value="Abiemnom"/>	Payam	<input type="text" value="Awar Piny"/>	Village	<input type="text" value="Rumyar"/>	GPS	<input type="text" value="E0"/>	<input type="text" value="N0"/>
1. Road								
<i>Condition</i>	<input type="text" value="Passable"/>	<i>During Rainy</i>	<input type="text"/>	<i>Road Passable From</i>	<input type="text"/>			
2. Population								
<i>Current HH</i>	<input type="text" value="33"/>	<i>IDPs HH.</i>	<input type="text" value="11"/>	<i>Returnees HH</i>	<input type="text" value="10"/>	<i>Back Returns HH.</i>	<input type="text" value="13"/>	
<i>Current indiv.</i>	<input type="text" value="231"/>	<i>IDPs indiv.</i>	<input type="text" value="77"/>	<i>Returnees indiv.</i>	<input type="text" value="70"/>	<i>Back Returns indiv.</i>	<input type="text" value="91"/>	
<i>Resedent HH</i>	<input type="text" value="9"/>	<i>Percentage Of Returnees</i>	<input type="text" value="30"/>	%	<i>Returnees Family Size(Avg)</i>	<input type="text" value="7"/>	<i>Persons</i>	
<i>Resedent indiv.</i>	<input type="text" value="-7"/>	<i>Family Size(Avg)</i>	<input type="text" value="7"/>	<i>Persons</i>				
3. Food								
<i>availability</i>	<input type="text" value="No"/>		<i>Reasons for food insecurity</i> <input type="text"/>					
<i>Last Distribution</i>	<input type="text"/>		<i>Assistance by</i> <input type="text"/>					
<i>Prices Of :</i>								
<i>Sorgum(malwa)</i>	<input type="text" value="300"/>	<i>SDD</i>	<i>Meat(Kg)</i>	<input type="text" value="60"/>	<i>SDD</i>			
<i>Oil</i>	<input type="text" value="100"/>	<i>SDD</i>	<i>Sugar(Kg)</i>	<input type="text"/>	<i>SDD</i>			
4. Education								
<i>a. Schools</i>								
<i>No. primary</i>	<input type="text" value="1 Structure"/>	<i>No.secondary</i>	<input type="text"/>	<i>Construction</i>	<input type="text"/>		<i>Fees</i> <input type="text"/>	
<i>Needs</i>	<input type="text"/>		<i>Other needs</i>	<input type="text"/>		<i>Reasons for schools Closed</i> <input type="text"/>		
<i>b. Students</i>								
<i>No. Boys in primary</i>	<input type="text"/>	<i>No. Girls in primary</i>	<input type="text"/>	<i>No.Teacher</i> <input type="text"/>				
<i>No. Boy in secondary</i>	<input type="text"/>	<i>No. Girls in secondary</i>	<input type="text"/>					
5. Health								
<i>Type</i>	<input type="text"/>	<i>Medicines available</i>	<input type="text"/>		<i>Cost</i> <input type="text"/>			
<i>Construction</i>	<input type="text"/>	<i>Condition</i>	<input type="text"/>	<i>Main Reported Diseases</i> <input type="text"/>				
<i>Vaccinations Conducted</i>	<input type="text"/>				<i>No.HealthAsst</i> <input type="text"/>			
<i>No.Doctor</i>	<input type="text" value="0"/>	<i>No.Midwife</i>	<input type="text" value="0"/>	<i>No.MedAsst</i>	<input type="text" value="0"/>	<i>No.Nurse</i>	<input type="text" value="0"/>	
6. Water								
<i>Available</i>	<input type="text"/>	<i>Chlorinated</i>	<input type="text"/>	<i>Quality</i> <input type="text"/>				
<i>No. Bladder</i>	<input type="text" value="0"/>	<i>No. Handpump</i>	<input type="text" value="2"/>	<i>No.Well</i> <input type="text" value="0"/>				
<i>No.Hafeer</i>	<input type="text" value="0"/>	<i>No.Tanker</i>	<input type="text" value="0"/>	<i>No.Wadi</i> <input type="text" value="0"/>				
<i>Type Of Assistance</i>	<input type="text"/>			<i>Assistance by</i> <input type="text"/>				
<i>Persons/Water Piont(Bladder,Hafeer,Handpump)</i>	<input type="text" value="1"/>			<i>Persons</i>				
<input type="checkbox"/> WFP <input type="checkbox"/> UNICEF <input type="checkbox"/> UNMAS <input type="checkbox"/> WHO <input type="checkbox"/> UNHCR <input type="checkbox"/> UNMIS <input type="checkbox"/> OTHER _____								
Comments:								



Sudan Mission

Village Assessment Report

State, Unity, Date Of Assessment

County	Abiemnom	Payam	Bang bang	Village	Abang Wot	GPS		
						E0	N0	
1. Road								
<i>Condition</i>	Terrible		<i>During Rainy</i>			<i>Road Passable From</i>		
2. Population								
<i>Current HH</i>	65		<i>IDPs HH.</i>	51		<i>Returnees HH</i>	6	
<i>Current indiv.</i>	455		<i>IDPs indiv.</i>	357		<i>Returnees indiv.</i>	42	
<i>Resedent HH</i>			<i>Percentage Of Returnees</i>	9 %		<i>Returnees Family Size(Avg)</i>	7 Persons	
<i>Resedent indiv.</i>			<i>Family Size(Avg)</i>	7		Persons		
3. Food								
<i>availability</i>	No		<i>Reasons for food insecurity</i>					
<i>Last Distribution</i>			<i>Assistance by</i>					
<i>Prices Of :</i>								
<i>Sorgum(malwa)</i>	300		<i>Meat(Kg)</i>	400		SDD		
<i>Oil</i>	200		<i>Sugar(Kg)</i>			SDD		
4. Education								
<i>a. Schools</i>								
<i>No. primary</i>	1 Structure		<i>No.secondary</i>			<i>Construction</i>		
<i>Needs</i>			<i>Other needs</i>			<i>Reasons for schools Closed</i>		
<i>b. Students</i>								
<i>No. Boys in primary</i>	200		<i>No. Girls in primary</i>	3		<i>No.Teacher</i>	7	
<i>No. Boy in secondary</i>			<i>No. Girls in secondary</i>					
5. Health								
<i>Type</i>			<i>Medicines available</i>			<i>Cost</i>		
<i>Construction</i>			<i>Condition</i>			<i>Main Reported Diseases</i>		
<i>Vaccinations Conducted</i>			<i>No.HealthAsst</i>					
<i>No.Doctor</i>	0		<i>No.Midwife</i>	0		<i>No.MedAsst</i>	0	
			<i>No.Nurse</i>	0				
6. Water								
<i>Available</i>			<i>Chlorinated</i>			<i>Quality</i>		
<i>No. Bladder</i>	0		<i>No. Handpump</i>	3		<i>No.Well</i>	0	
<i>No.Hafeer</i>	0		<i>No.Tanker</i>	0		<i>No.Wadi</i>	0	
<i>Type Of Assistance</i>			<i>Assistance by</i>					
<i>Persons/Water Piont(Bladder,Hafeer,Handpump)</i>	2		Persons					
<input type="checkbox"/> WFP <input type="checkbox"/> UNICEF <input type="checkbox"/> UNMAS <input type="checkbox"/> WHO <input type="checkbox"/> UNHCR <input type="checkbox"/> UNMIS <input type="checkbox"/> OTHER _____								
Comments:								



Sudan Mission

Village Assessment Report

State, Unity, Date Of Assessment 1/6/2007

County	Abiemnom	Payam	Bang bang	Village	Pangok	E	0	N	0	GPS
1. Road										
Condition	Good	During Rainy		Road Passable From						
2. Population										
Current HH	313	IDPs HH.	269	Returnees HH	4	Back Returns HH.	8			
Current indiv.	2,191	IDPs indiv.	1,883	Returnees indiv.	28	Back Returns indiv.	56			
Resedent HH	36	Percentage Of Returnees	1 %	Returnees Family Size(Avg)	7	Persons				
Resedent indiv.	224	Family Size(Avg)	7	Persons						
3. Food										
availability	No	Reasons for food insecurity								
Last Distribution		Assistance by								
Prices Of:										
Sorgum(malwa)	300	SDD	Meat(Kg)	400	SDD					
Oil	100	SDD	Sugar(Kg)		SDD					
4. Education										
a. Schools										
No. primary	1 Structure	No.secondary		Construction		Fees				
Needs		Other needs		Reasons for schools Closed						
b. Students										
No. Boys in primary		No. Girls in primary		No. Teacher						
No. Boy in secondary		No. Girls in secondary								
5. Health										
Type		Medicines available		Cost						
Construction		Condition		Main Reported Diseases						
Vaccinations Conducted		No. HealthAsst								
No. Doctor	0	No. Midwife	0	No. MedAsst	0	No. Nurse	0			
6. Water										
Available	No	Chlorinated		Quality						
No. Bladder	0	No. Handpump	2	No. Well	0					
No. Hafeer	0	No. Tanker	0	No. Wadi	0					
Type Of Assistance		Assistance by								
Persons/Water Piont(Bladder,Hafeer,Handpump)	11									
<input type="checkbox"/> WFP <input type="checkbox"/> UNICEF <input type="checkbox"/> UNMAS <input type="checkbox"/> WHO <input type="checkbox"/> UNHCR <input type="checkbox"/> UNMIS <input type="checkbox"/> OTHER _____										
Comments:										



Sudan Mission

Village Assessment Report

State, Unity, Date Of Assessment 1/6/2007

County	Abiemnom	Payam	Bang bang	Village	Pathiew	E	0	N	0	GPS
1. Road										
Condition	Good	During Rainy		Road Passable From						
2. Population										
Current HH	39	IDPs HH.	21	Returnees HH	7	Back Returns HH.	27			
Current indiv.	273	IDPs indiv.	147	Returnees indiv.	49	Back Returns indiv.	189			
Resedent HH	-9	Percentage Of Returnees	18 %	Returnees Family Size(Avg)	7	Persons				
Resedent indiv.	-112	Family Size(Avg)	7	Persons						
3. Food										
availability	No	Reasons for food insecurity								
Last Distribution		Assistance by								
Prices Of:										
Sorgum(malwa)	400	SDD	Meat(Kg)	400	SDD					
Oil	500	SDD	Sugar(Kg)		SDD					
4. Education										
a. Schools										
No. primary	1 Structure	No.secondary		Construction		Fees				
Needs		Other needs		Reasons for schools Closed						
b. Students										
No. Boys in primary		No. Girls in primary		No. Teacher						
No. Boy in secondary		No. Girls in secondary								
5. Health										
Type		Medicines available		Cost						
Construction		Condition		Main Reported Diseases						
Vaccinations Conducted		No. HealthAsst								
No. Doctor	0	No. Midwife	1	No. MedAsst	1	No. Nurse	1			
6. Water										
Available		Chlorinated		Quality						
No. Bladder	0	No. Handpump	3	No. Well	0					
No. Hafeer	0	No. Tanker	0	No. Wadi	0					
Type Of Assistance		Assistance by								
Persons/Water Piont(Bladder,Hafeer,Handpump)	1	Persons								
<input type="checkbox"/> WFP <input type="checkbox"/> UNICEF <input type="checkbox"/> UNMAS <input type="checkbox"/> WHO <input type="checkbox"/> UNHCR <input type="checkbox"/> UNMIS <input type="checkbox"/> OTHER _____										
Comments:										



Sudan Mission

Village Assessment Report

State, Unity, Date Of Assessment 5/31/2007

County	<input type="text" value="Abiemnom"/>	Payam	<input type="text" value="Manajoka"/>	Village	<input type="text" value="Lor Ping"/>	GPS	<input type="text" value="E0"/>	<input type="text" value="N0"/>
1. Road								
<i>Condition</i>	<input type="text" value="Very good"/>	<i>During Rainy</i>	<input type="text"/>	<i>Road Passable From</i>	<input type="text"/>			
2. Population								
<i>Current HH</i>	<input type="text" value="662"/>	<i>IDPs HH.</i>	<input type="text" value="660"/>	<i>Returnees HH</i>	<input type="text" value="2"/>	<i>Back Returns HH.</i>	<input type="text"/>	
<i>Current indiv.</i>	<input type="text" value="4,634"/>	<i>IDPs indiv.</i>	<input type="text" value="4,620"/>	<i>Returnees indiv.</i>	<input type="text" value="14"/>	<i>Back Returns indiv.</i>	<input type="text"/>	
<i>Resedent HH</i>	<input type="text"/>	<i>Percentage Of Returnees</i>	<input type="text" value="0"/>	%	<i>Returnees Family Size(Avg)</i>	<input type="text" value="7"/>	<i>Persons</i>	
<i>Resedent indiv.</i>	<input type="text"/>	<i>Family Size(Avg)</i>	<input type="text" value="7"/>	<i>Persons</i>				
3. Food								
<i>availability</i>	<input type="text" value="No"/>		<i>Reasons for food insecurity</i> <input type="text"/>					
<i>Last Distribution</i>	<input type="text"/>		<i>Assistance by</i> <input type="text"/>					
<i>Prices Of :</i>								
<i>Sorgum(malwa)</i>	<input type="text" value="400"/>	<i>SDD</i>	<i>Meat(Kg)</i>	<input type="text" value="400"/>	<i>SDD</i>			
<i>Oil</i>	<input type="text" value="200"/>	<i>SDD</i>	<i>Sugar(Kg)</i>	<input type="text"/>	<i>SDD</i>			
4. Education								
<i>a. Schools</i>								
<i>No. primary</i>	<input type="text" value="1 Structure"/>	<i>No.secondary</i>	<input type="text"/>	<i>Construction</i>	<input type="text"/>		<i>Fees</i>	<input type="text"/>
<i>Needs</i>	<input type="text"/>		<i>Other needs</i>	<input type="text"/>		<i>Reasons for schools Closed</i>	<input type="text"/>	
<i>b. Students</i>								
<i>No. Boys in primary</i>	<input type="text"/>	<i>No. Girls in primary</i>	<input type="text"/>	<i>No.Teacher</i>	<input type="text"/>			
<i>No. Boy in secondary</i>	<input type="text"/>	<i>No. Girls in secondary</i>	<input type="text"/>					
5. Health								
<i>Type</i>	<input type="text"/>	<i>Medicines available</i>	<input type="text"/>		<i>Cost</i>	<input type="text"/>		
<i>Construction</i>	<input type="text"/>	<i>Condition</i>	<input type="text"/>	<i>Main Reported Diseases</i> <input type="text"/>				
<i>Vaccinations Conducted</i>	<input type="text"/>		<i>No.HealthAsst</i> <input type="text"/>					
<i>No.Doctor</i>	<input type="text" value="0"/>	<i>No.Midwife</i>	<input type="text" value="0"/>	<i>No.MedAsst</i>	<input type="text" value="0"/>	<i>No.Nurse</i>	<input type="text" value="0"/>	
6. Water								
<i>Available</i>	<input type="text"/>	<i>Chlorinated</i>	<input type="text"/>	<i>Quality</i> <input type="text"/>				
<i>No. Bladder</i>	<input type="text" value="0"/>	<i>No. Handpump</i>	<input type="text" value="2"/>	<i>No.Well</i>	<input type="text" value="1"/>			
<i>No.Hafeer</i>	<input type="text" value="0"/>	<i>No.Tanker</i>	<input type="text" value="2"/>	<i>No.Wadi</i>	<input type="text" value="0"/>			
<i>Type Of Assistance</i>	<input type="text"/>		<i>Assistance by</i> <input type="text"/>					
<i>Persons/Water Piont(Bladder,Hafeer,Handpump)</i>	<input type="text" value="23"/>		<i>Persons</i>					
<input type="checkbox"/> WFP <input type="checkbox"/> UNICEF <input type="checkbox"/> UNMAS <input type="checkbox"/> WHO <input type="checkbox"/> UNHCR <input type="checkbox"/> UNMIS <input type="checkbox"/> OTHER _____								
Comments:								



Sudan Mission

Village Assessment Report

State, Unity, Date Of Assessment 5/30/2007

County	Abiemnom	Payam	Manajoka	Village	Wunriam	GPS	
						E	N
1. Road							
<i>Condition</i>	Very good	<i>During Rainy</i>		<i>Road Passable From</i>			
2. Population							
<i>Current HH</i>	21	<i>IDPs HH.</i>	2	<i>Returnees HH</i>	5	<i>Back Returns HH.</i>	27
<i>Current indiv.</i>	147	<i>IDPs indiv.</i>	14	<i>Returnees indiv.</i>	35	<i>Back Returns indiv.</i>	189
<i>Resedent HH</i>	-8	<i>Percentage Of Returnees</i>	24 %	<i>Returnees Family Size(Avg)</i>	7	<i>Persons</i>	
<i>Resedent indiv.</i>	-91	<i>Family Size(Avg)</i>	7	<i>Persons</i>			
3. Food							
<i>availability</i>	No	<i>Reasons for food insecurity</i>					
<i>Last Distribution</i>		<i>Assistance by</i>					
<i>Prices Of :</i>							
<i>Sorgum(malwa)</i>	300	<i>SDD</i>	<i>Meat(Kg)</i>	400	<i>SDD</i>		
<i>Oil</i>	100	<i>SDD</i>	<i>Sugar(Kg)</i>		<i>SDD</i>		
4. Education							
<i>a. Schools</i>							
<i>No. primary</i>	ore than 2	<i>Structure</i>	<i>No.secondary</i>		<i>Construction</i>		<i>Fees</i>
<i>Needs</i>		<i>Other needs</i>		<i>Reasons for schools Closed</i>			
<i>b. Students</i>							
<i>No. Boys in primary</i>		<i>No. Girls in primary</i>		<i>No.Teacher</i>			
<i>No. Boy in secondary</i>		<i>No. Girls in secondary</i>					
5. Health							
<i>Type</i>		<i>Medicines available</i>		<i>Cost</i>			
<i>Construction</i>		<i>Condition</i>		<i>Main Reported Diseases</i>			
<i>Vaccinations Conducted</i>		<i>No.HealthAsst</i>					
<i>No.Doctor</i>	0	<i>No.Midwife</i>	0	<i>No.MedAsst</i>	0	<i>No.Nurse</i>	0
6. Water							
<i>Available</i>		<i>Chlorinated</i>		<i>Quality</i>			
<i>No. Bladder</i>	0	<i>No. Handpump</i>	4	<i>No.Well</i>	2		
<i>No.Hafeer</i>	3	<i>No.Tanker</i>	0	<i>No.Wadi</i>	0		
<i>Type Of Assistance</i>				<i>Assistance by</i>			
<i>Persons/Water Piont(Bladder,Hafeer,Handpump)</i>	0			<i>Persons</i>			
<input type="checkbox"/> WFP <input type="checkbox"/> UNICEF <input type="checkbox"/> UNMAS <input type="checkbox"/> WHO <input type="checkbox"/> UNHCR <input type="checkbox"/> UNMIS <input type="checkbox"/> OTHER _____							
Comments:							



Sudan Mission

Village Assessment Report

State, Unity, Date Of Assessment 3/5/2007

County <input type="text" value="Mayom"/>		Payam <input type="text" value="Mankien"/>	Village <input type="text" value="Mankien"/>	E <input type="text" value="29.0983333"/>	GPS N <input type="text" value="9.04833328"/>
1. Road					
Condition	<input type="text" value="Good"/>	During Rainy	<input type="text"/>	Road Passable From	<input type="text"/>
2. Population					
Current HH	<input type="text" value="1,350"/>	IDPs HH.	<input type="text" value="281"/>	Returnees HH	<input type="text" value="338"/>
		Back Returns HH.	<input type="text" value="9"/>		
Current indiv.	<input type="text" value="9,450"/>	IDPs indiv.	<input type="text" value="1,967"/>	Returnees indiv.	<input type="text" value="2,366"/>
		Back Returns indiv.	<input type="text" value="63"/>		
Resedent HH	<input type="text" value="1,060"/>	Percentage Of Returnees	<input type="text" value="25"/> %	Returnees Family Size(Avg)	<input type="text" value="7"/> Persons
Resedent indiv.	<input type="text" value="5,054"/>	Family Size(Avg)	<input type="text" value="7"/> Persons		
3. Food					
availability	<input type="text" value="Yes"/>	Reasons for food insecurity	<input type="text"/>		
Last Distribution	<input type="text"/>	Assistance by	<input type="text"/>		
Prices Of :					
Sorgum(malwa)	<input type="text"/>	SDD	Meat(Kg)	<input type="text"/>	SDD
Oil	<input type="text"/>	SDD	Sugar(Kg)	<input type="text"/>	SDD
4. Education					
a. Schools					
No. primary	<input type="text" value="more than 2 Structure"/>	No.secondary	<input type="text"/>	Construction	<input type="text"/>
Fees	<input type="text"/>	Needs	<input type="text"/>	Other needs	<input type="text"/>
Reasons for schools Closed	<input type="text"/>				
b. Students					
No. Boys in primary	<input type="text" value="624"/>	No. Girls in primary	<input type="text" value="78"/>	No.Teacher	<input type="text" value="29"/>
No. Boy in secondary	<input type="text"/>	No. Girls in secondary	<input type="text"/>		
5. Health					
Type	<input type="text"/>	Medicines available	<input type="text"/>	Cost	<input type="text"/>
Construction	<input type="text"/>	Condition	<input type="text"/>	Main Reported Diseases	<input type="text"/>
Vaccinations Conducted	<input type="text"/>	No.HealthAsst	<input type="text"/>		
No.Doctor	<input type="text" value="0"/>	No.Midwife	<input type="text" value="1"/>	No.MedAsst	<input type="text" value="2"/>
No.Nurse	<input type="text" value="2"/>				
6. Water					
Available	<input type="text"/>	Chlorinated	<input type="text"/>	Quality	<input type="text"/>
No. Bladder	<input type="text" value="0"/>	No. Handpump	<input type="text" value="0"/>	No.Well	<input type="text" value="0"/>
No.Hafeer	<input type="text" value="0"/>	No.Tanker	<input type="text" value="0"/>	No.Wadi	<input type="text" value="0"/>
Type Of Assistance	<input type="text"/>		Assistance by	<input type="text"/>	
Persons/Water Piont(Bladder,Hafeer,Handpump)	<input type="text" value="Lack Of Water"/>		Persons		
<input type="checkbox"/> WFP <input type="checkbox"/> UNICEF <input type="checkbox"/> UNMAS <input type="checkbox"/> WHO <input type="checkbox"/> UNHCR <input type="checkbox"/> UNMIS <input type="checkbox"/> OTHER _____					
Comments:					



Sudan Mission

Village Assessment Report

State, Unity, Date Of Assessment 4/5/2207

County	<input type="text" value="Mayom"/>	Payam	<input type="text" value="Mankien"/>	Village	<input type="text" value="Taam"/>	GPS	<input type="text" value="E29.03759163 N9.15211222"/>
1. Road							
<i>Condition</i>	<input type="text" value="Good"/>	<i>During Rainy</i>	<input type="text"/>	<i>Road Passable From</i>	<input type="text"/>		
2. Population							
<i>Current HH</i>	<input type="text" value="1,250"/>	<i>IDPs HH.</i>	<input type="text" value="229"/>	<i>Returnees HH</i>	<input type="text" value="40"/>	<i>Back Returns HH.</i>	<input type="text" value="4"/>
<i>Current indiv.</i>	<input type="text" value="8,750"/>	<i>IDPs indiv.</i>	<input type="text" value="1,603"/>	<i>Returnees indiv.</i>	<input type="text" value="280"/>	<i>Back Returns indiv.</i>	<input type="text" value="28"/>
<i>Resedent HH</i>	<input type="text" value="1,017"/>	<i>Percentage Of Returnees</i>	<input type="text" value="3"/> %	<i>Returnees Family Size(Avg)</i>	<input type="text" value="7"/>	<i>Persons</i>	
<i>Resedent indiv.</i>	<input type="text" value="6,839"/>	<i>Family Size(Avg)</i>	<input type="text" value="7"/>	<i>Persons</i>			
3. Food							
<i>availability</i>	<input type="text" value="Yes"/>		<i>Reasons for food insecurity</i> <input type="text"/>				
<i>Last Distribution</i>	<input type="text"/>		<i>Assistance by</i> <input type="text"/>				
<i>Prices Of :</i>							
<i>Sorgum(malwa)</i>	<input type="text"/>	<i>SDD</i>	<i>Meat(Kg)</i>	<input type="text"/>	<i>SDD</i>		
<i>Oil</i>	<input type="text"/>	<i>SDD</i>	<i>Sugar(Kg)</i>	<input type="text"/>	<i>SDD</i>		
4. Education							
<i>a. Schools</i>							
<i>No. primary</i>	<input type="text" value="2 Structures"/>	<i>No.secondary</i>	<input type="text"/>	<i>Construction</i>	<input type="text"/>	<i>Fees</i>	<input type="text"/>
<i>Needs</i>	<input type="text"/>	<i>Other needs</i>	<input type="text"/>	<i>Reasons for schools Closed</i> <input type="text"/>			
<i>b. Students</i>							
<i>No. Boys in primary</i>	<input type="text"/>	<i>No. Girls in primary</i>	<input type="text"/>	<i>No.Teacher</i> <input type="text"/>			
<i>No. Boy in secondary</i>	<input type="text"/>	<i>No. Girls in secondary</i>	<input type="text"/>				
5. Health							
<i>Type</i>	<input type="text"/>	<i>Medicines available</i>	<input type="text"/>	<i>Cost</i> <input type="text"/>			
<i>Construction</i>	<input type="text"/>	<i>Condition</i>	<input type="text"/>	<i>Main Reported Diseases</i> <input type="text"/>			
<i>Vaccinations Conducted</i>	<input type="text"/>		<i>No.HealthAsst</i> <input type="text"/>				
<i>No.Doctor</i>	<input type="text" value="0"/>	<i>No.Midwife</i>	<input type="text" value="2"/>	<i>No.MedAsst</i>	<input type="text" value="0"/>	<i>No.Nurse</i>	<input type="text" value="4"/>
6. Water							
<i>Available</i>	<input type="text"/>	<i>Chlorinated</i>	<input type="text"/>	<i>Quality</i> <input type="text"/>			
<i>No. Bladder</i>	<input type="text" value="0"/>	<i>No. Handpump</i>	<input type="text" value="0"/>	<i>No.Well</i> <input type="text" value="0"/>			
<i>No.Hafeer</i>	<input type="text" value="0"/>	<i>No.Tanker</i>	<input type="text" value="0"/>	<i>No.Wadi</i> <input type="text" value="0"/>			
<i>Type Of Assistance</i>	<input type="text"/>		<i>Assistance by</i> <input type="text"/>				
<i>Persons/Water Piont(Bladder,Hafeer,Handpump)</i>			<input type="text" value="Lack Of Water"/> <i>Persons</i>				
<input type="checkbox"/> WFP <input type="checkbox"/> UNICEF <input type="checkbox"/> UNMAS <input type="checkbox"/> WHO <input type="checkbox"/> UNHCR <input type="checkbox"/> UNMIS <input type="checkbox"/> OTHER _____							
Comments:							



Sudan Mission

Village Assessment Report

State, _____, Unity _____, Date Of Assessment 4/5/2007

County <input type="text" value="Mayom"/>		Payam <input type="text" value="Mankien"/>		Village <input type="text" value="Thuolek"/>		GPS E <input type="text" value="0"/> N <input type="text" value="0"/>	
1. Road							
Condition <input type="text" value="Good"/>		During Rainy <input type="text"/>		Road Passable From <input type="text"/>			
2. Population							
Current HH <input type="text" value="2,615"/>		IDPs HH. <input type="text" value="200"/>		Returnees HH <input type="text" value="12"/>		Back Returns HH. <input type="text" value="35"/>	
Current indiv. <input type="text" value="18,305"/>		IDPs indiv. <input type="text" value="1,400"/>		Returnees indiv. <input type="text" value="84"/>		Back Returns indiv. <input type="text" value="245"/>	
Resedent HH <input type="text" value="2,380"/>		Percentage Of Returnees <input type="text" value="0"/> %		Returnees Family Size(Avg) <input type="text" value="7"/> Persons			
Resedent indiv. <input type="text" value="16,576"/>		Family Size(Avg) <input type="text" value="7"/> Persons					
3. Food							
availability <input type="text" value="No"/>		Reasons for food insecurity <input type="text"/>					
Last Distribution <input type="text"/>		Assistance by <input type="text"/>					
Prices Of :							
Sorgum(malwa) <input type="text" value="0"/> SDD		Meat(Kg) <input type="text" value="0"/> SDD					
Oil <input type="text" value="0"/> SDD		Sugar(Kg) <input type="text"/>					
4. Education							
<i>a. Schools</i>							
No. primary <input type="text"/>		No.secondary <input type="text"/>		Construction <input type="text"/>		Fees <input type="text"/>	
Needs <input type="text"/>		Other needs <input type="text"/>		Reasons for schools Closed <input type="text"/>			
<i>b. Students</i>							
No. Boys in primary <input type="text"/>		No. Girls in primary <input type="text"/>		No.Teacher <input type="text"/>			
No. Boy in secondary <input type="text"/>		No. Girls in secondary <input type="text"/>					
5. Health							
Type <input type="text"/>		Medicines available <input type="text"/>		Cost <input type="text"/>			
Construction <input type="text"/>		Condition <input type="text"/>		Main Reported Diseases <input type="text"/>			
Vaccinations Conducted <input type="text"/>		No.HealthAsst <input type="text"/>					
No.Doctor <input type="text" value="0"/>		No.Midwife <input type="text" value="1"/>		No.MedAsst <input type="text" value="0"/>		No.Nurse <input type="text" value="2"/>	
6. Water							
Available <input type="text"/>		Chlorinated <input type="text"/>		Quality <input type="text"/>			
No. Bladder <input type="text" value="0"/>		No. Handpump <input type="text" value="0"/>		No.Well <input type="text" value="0"/>			
No.Hafeer <input type="text" value="0"/>		No.Tanker <input type="text" value="0"/>		No.Wadi <input type="text" value="0"/>			
Type Of Assistance <input type="text"/>		Assistance by <input type="text"/>					
Persons/Water Piont(Bladder,Hafeer,Handpump)		<input type="text" value="Lack Of Water"/>		Persons			
<input type="checkbox"/> WFP <input type="checkbox"/> UNICEF <input type="checkbox"/> UNMAS <input type="checkbox"/> WHO <input type="checkbox"/> UNHCR <input type="checkbox"/> UNMIS <input type="checkbox"/> OTHER _____							
Comments:							



Sudan Mission

Village Assessment Report

State, Unity, Date Of Assessment 3/5/2007

County <input type="text" value="Mayom"/>		Payam <input type="text" value="RouthnyiBol"/>		Village <input type="text" value="Kerial"/>		GPS E <input type="text" value="28.93917"/> N <input type="text" value="9.058"/>	
1. Road							
Condition <input type="text" value="Terrible"/>		During Rainy <input type="text"/>		Road Passable From <input type="text"/>			
2. Population							
Current HH <input type="text" value="1,204"/>		IDPs HH. <input type="text" value="366"/>		Returnees HH <input type="text" value="59"/>		Back Returns HH. <input type="text" value="71"/>	
Current indiv. <input type="text" value="8,428"/>		IDPs indiv. <input type="text" value="2,562"/>		Returnees indiv. <input type="text" value="413"/>		Back Returns indiv. <input type="text" value="497"/>	
Resedent HH <input type="text" value="767"/>		Percentage Of Returnees <input type="text" value="5"/> %		Returnees Family Size(Avg) <input type="text" value="7"/> Persons			
Resedent indiv. <input type="text" value="4,956"/>		Family Size(Avg) <input type="text" value="7"/> Persons					
3. Food							
availability <input type="text" value="No"/>		Reasons for food insecurity <input type="text"/>					
Last Distribution <input type="text"/>		Assistance by <input type="text"/>					
Prices Of :							
Sorgum(malwa) <input type="text" value="0"/> SDD		Meat(Kg) <input type="text" value="0"/> SDD					
Oil <input type="text" value="0"/> SDD		Sugar(Kg) <input type="text"/>					
4. Education							
a. Schools							
No. primary <input type="text" value="1 Structure"/>		No.secondary <input type="text"/>		Construction <input type="text"/>		Fees <input type="text"/>	
Needs <input type="text"/>		Other needs <input type="text"/>		Reasons for schools Closed <input type="text"/>			
b. Students							
No. Boys in primary <input type="text"/>		No. Girls in primary <input type="text"/>		No.Teacher <input type="text"/>			
No. Boy in secondary <input type="text"/>		No. Girls in secondary <input type="text"/>					
5. Health							
Type <input type="text"/>		Medicines available <input type="text"/>		Cost <input type="text"/>			
Construction <input type="text"/>		Condition <input type="text"/>		Main Reported Diseases <input type="text"/>			
Vaccinations Conducted <input type="text"/>		No.HealthAsst <input type="text"/>					
No.Doctor <input type="text" value="1"/>		No.Midwife <input type="text" value="1"/>		No.MedAsst <input type="text" value="1"/>		No.Nurse <input type="text" value="1"/>	
6. Water							
Available <input type="text"/>		Chlorinated <input type="text"/>		Quality <input type="text"/>			
No. Bladder <input type="text" value="0"/>		No. Handpump <input type="text" value="0"/>		No.Well <input type="text" value="0"/>			
No.Hafeer <input type="text" value="0"/>		No.Tanker <input type="text" value="0"/>		No.Wadi <input type="text" value="0"/>			
Type Of Assistance <input type="text"/>		Assistance by <input type="text"/>					
Persons/Water Piont(Bladder,Hafeer,Handpump)		<input type="text" value="Lack Of Water"/> Persons					
<input type="checkbox"/> WFP <input type="checkbox"/> UNICEF <input type="checkbox"/> UNMAS <input type="checkbox"/> WHO <input type="checkbox"/> UNHCR <input type="checkbox"/> UNMIS <input type="checkbox"/> OTHER _____							
Comments:							
No Access to the community price becouse there is no market							



Sudan Mission

Village Assessment Report

State, Unity, Date Of Assessment 2/5/2007

County <input type="text" value="Mayom"/>		Payam <input type="text" value="RouthnyiBol"/>		Village <input type="text" value="Koatna"/>		GPS E <input type="text" value="0"/> N <input type="text" value="0"/>	
1. Road							
Condition <input type="text" value="Passable"/>		During Rainy <input type="text"/>		Road Passable From <input type="text"/>			
2. Population							
Current HH <input type="text" value="2,207"/>		IDPs HH. <input type="text" value="141"/>		Returnees HH <input type="text" value="134"/>		Back Returns HH. <input type="text" value="30"/>	
Current indiv. <input type="text" value="15,449"/>		IDPs indiv. <input type="text" value="987"/>		Returnees indiv. <input type="text" value="938"/>		Back Returns indiv. <input type="text" value="210"/>	
Resedent HH <input type="text" value="2,036"/>		Percentage Of Returnees <input type="text" value="6"/> %		Returnees Family Size(Avg) <input type="text" value="7"/> Persons			
Resedent indiv. <input type="text" value="13,314"/>		Family Size(Avg) <input type="text" value="7"/> Persons					
3. Food							
availability <input type="text" value="No"/>		Reasons for food insecurity <input type="text"/>					
Last Distribution <input type="text"/>		Assistance by <input type="text"/>					
Prices Of :							
Sorgum(malwa) <input type="text" value="0"/> SDD		Meat(Kg) <input type="text" value="0"/> SDD					
Oil <input type="text" value="0"/> SDD		Sugar(Kg) <input type="text"/>					
4. Education							
<i>a. Schools</i>							
No. primary <input type="text"/>		No.secondary <input type="text"/>		Construction <input type="text"/>		Fees <input type="text"/>	
Needs <input type="text"/>		Other needs <input type="text"/>		Reasons for schools Closed <input type="text"/>			
<i>b. Students</i>							
No. Boys in primary <input type="text"/>		No. Girls in primary <input type="text"/>		No.Teacher <input type="text"/>			
No. Boy in secondary <input type="text"/>		No. Girls in secondary <input type="text"/>					
5. Health							
Type <input type="text"/>		Medicines available <input type="text"/>		Cost <input type="text"/>			
Construction <input type="text"/>		Condition <input type="text"/>		Main Reported Diseases <input type="text"/>			
Vaccinations Conducted <input type="text"/>		No.HealthAsst <input type="text"/>					
No.Doctor <input type="text" value="0"/>		No.Midwife <input type="text" value="1"/>		No.MedAsst <input type="text" value="1"/>		No.Nurse <input type="text" value="2"/>	
6. Water							
Available <input type="text"/>		Chlorinated <input type="text"/>		Quality <input type="text"/>			
No. Bladder <input type="text" value="0"/>		No. Handpump <input type="text" value="0"/>		No.Well <input type="text" value="10"/>			
No.Hafeer <input type="text" value="0"/>		No.Tanker <input type="text" value="0"/>		No.Wadi <input type="text" value="0"/>			
Type Of Assistance <input type="text"/>		Assistance by <input type="text"/>					
Persons/Water Piont(Bladder,Hafeer,Handpump)		<input type="text" value="Lack Of Water"/> Persons					
<input type="checkbox"/> WFP <input type="checkbox"/> UNICEF <input type="checkbox"/> UNMAS <input type="checkbox"/> WHO <input type="checkbox"/> UNHCR <input type="checkbox"/> UNMIS <input type="checkbox"/> OTHER _____							
Comments:							
No Access to the community price becouse there is no market							



Sudan Mission

Village Assessment Report

State, Unity, Date Of Assessment 3/5/2007

County		Mayom	Payam		RouthnyiBol	Village		RouthnyiBol	GPS		E	0	N	0	
1. Road															
Condition		Good		During Rainy				Road Passable From							
2. Population															
Current HH		752		IDPs HH.		263		Returnees HH		78		Back Returns HH.		273	
Current indiv.		5,264		IDPs indiv.		1,841		Returnees indiv.		546		Back Returns indiv.		1,911	
Resedent HH		216		Percentage Of Returnees		10 %		Returnees Family Size(Avg)		7		Persons			
Resedent indiv.		966		Family Size(Avg)		7		Persons							
3. Food															
availability		Yes		Reasons for food insecurity											
Last Distribution				Assistance by											
Prices Of :															
Sorgum(malwa)		400		SDD		Meat(Kg)		600		SDD					
Oil		300		SDD		Sugar(Kg)				SDD					
4. Education															
a. Schools															
No. primary		more than 2		Structure		No.secondary				Construction				Fees	
Needs				Other needs				Reasons for schools Closed							
b. Students															
No. Boys in primary		800		No. Girls in primary		60		No.Teacher		30					
No. Boy in secondary				No. Girls in secondary											
5. Health															
Type				Medicines available				Cost							
Construction				Condition				Main Reported Diseases							
Vaccinations Conducted				No.HealthAsst											
No.Doctor		0		No.Midwife		2		No.MedAsst		3		No.Nurse		3	
6. Water															
Available				Chlorinated				Quality							
No. Bladder		0		No. Handpump		0		No.Well		0					
No.Hafeer		0		No.Tanker		0		No.Wadi		0					
Type Of Assistance				Assistance by											
Persons/Water Piont(Bladder,Hafeer,Handpump)				Lack Of Water				Persons							
<input type="checkbox"/> WFP <input type="checkbox"/> UNICEF <input type="checkbox"/> UNMAS <input type="checkbox"/> WHO <input type="checkbox"/> UNHCR <input type="checkbox"/> UNMIS <input type="checkbox"/> OTHER _____															
Comments:															



Sudan Mission

Village Assessment Report

State, _____, Unity _____, Date Of Assessment 5/5/2007

County	<input type="text" value="Mayom"/>	Payam	<input type="text" value="Wanakai"/>	Village	<input type="text" value="Buoth"/>	GPS		
						E <input type="text" value="29.3791667"/>	N <input type="text" value="8.98149999"/>	
1. Road								
	<i>Condition</i>	<input type="text" value="Good"/>	<i>During Rainy</i>	<input type="text"/>	<i>Road Passable From</i>	<input type="text"/>		
2. Population								
	<i>Current HH</i>	<input type="text" value="2,982"/>	<i>IDPs HH.</i>	<input type="text" value="216"/>	<i>Returnees HH</i>	<input type="text" value="53"/>	<i>Back Returns HH.</i>	<input type="text" value="20"/>
	<i>Current indiv.</i>	<input type="text" value="20,874"/>	<i>IDPs indiv.</i>	<input type="text" value="1,512"/>	<i>Returnees indiv.</i>	<input type="text" value="371"/>	<i>Back Returns indiv.</i>	<input type="text" value="140"/>
	<i>Resedent HH</i>	<input type="text" value="2,746"/>	<i>Percentage Of Returnees</i>	<input type="text" value="2"/> %	<i>Returnees Family Size(Avg)</i>	<input type="text" value="7"/>	<i>Persons</i>	
	<i>Resedent indiv.</i>	<input type="text" value="18,851"/>	<i>Family Size(Avg)</i>	<input type="text" value="7"/>	<i>Persons</i>			
3. Food								
	<i>availability</i>	<input type="text" value="No"/>	<i>Reasons for food insecurity</i>					<input type="text"/>
	<i>Last Distribution</i>	<input type="text"/>		<i>Assistance by</i>	<input type="text"/>			
	<i>Prices Of :</i>							
	<i>Sorgum(malwa)</i>	<input type="text"/>	<i>SDD</i>	<i>Meat(Kg)</i>	<input type="text"/>	<i>SDD</i>		
	<i>Oil</i>	<input type="text"/>	<i>SDD</i>	<i>Sugar(Kg)</i>	<input type="text"/>	<i>SDD</i>		
4. Education								
	<i>a. Schools</i>							
	<i>No. primary</i>	<input type="text"/>	<i>No.secondary</i>	<input type="text"/>	<i>Construction</i>	<input type="text"/>	<i>Fees</i>	<input type="text"/>
	<i>Needs</i>	<input type="text"/>	<i>Other needs</i>	<input type="text"/>	<i>Reasons for schools Closed</i>	<input type="text"/>		
	<i>b. Students</i>							
	<i>No. Boys in primary</i>	<input type="text" value="378"/>	<i>No. Girls in primary</i>	<input type="text" value="150"/>	<i>No.Teacher</i>	<input type="text" value="6"/>		
	<i>No. Boy in secondary</i>	<input type="text"/>	<i>No. Girls in secondary</i>	<input type="text"/>				
5. Health								
	<i>Type</i>	<input type="text"/>	<i>Medicines available</i>	<input type="text"/>	<i>Cost</i>	<input type="text"/>		
	<i>Construction</i>	<input type="text"/>	<i>Condition</i>	<input type="text"/>	<i>Main Reported Diseases</i>	<input type="text"/>		
	<i>Vaccinations Conducted</i>	<input type="text"/>			<i>No.HealthAsst</i>	<input type="text"/>		
	<i>No.Doctor</i>	<input type="text" value="0"/>	<i>No.Midwife</i>	<input type="text" value="6"/>	<i>No.MedAsst</i>	<input type="text" value="0"/>	<i>No.Nurse</i>	<input type="text" value="5"/>
6. Water								
	<i>Available</i>	<input type="text"/>	<i>Chlorinated</i>	<input type="text"/>	<i>Quality</i>	<input type="text"/>		
	<i>No. Bladder</i>	<input type="text" value="0"/>	<i>No. Handpump</i>	<input type="text" value="0"/>	<i>No.Well</i>	<input type="text" value="0"/>		
	<i>No.Hafeer</i>	<input type="text" value="0"/>	<i>No.Tanker</i>	<input type="text" value="0"/>	<i>No.Wadi</i>	<input type="text" value="0"/>		
	<i>Type Of Assistance</i>	<input type="text"/>			<i>Assistance by</i>	<input type="text"/>		
	<i>Persons/Water Piont(Bladder,Hafeer,Handpump)</i>				<input type="text" value="Lack Of Water"/>	<i>Persons</i>		
<input type="checkbox"/> WFP <input type="checkbox"/> UNICEF <input type="checkbox"/> UNMAS <input type="checkbox"/> WHO <input type="checkbox"/> UNHCR <input type="checkbox"/> UNMIS <input type="checkbox"/> OTHER _____								
Comments:								



Sudan Mission

Village Assessment Report

State, Unity, Date Of Assessment 5/5/2007

County <input type="text" value="Mayom"/>		Payam <input type="text" value="Wanakai"/>		Village <input type="text" value="luathjuat"/>		GPS E <input type="text" value="0"/> N <input type="text" value="0"/>	
1. Road							
Condition <input type="text" value="Good"/>		During Rainy <input type="text"/>		Road Passable From <input type="text"/>			
2. Population							
Current HH <input type="text" value="776"/>		IDPs HH. <input type="text" value="344"/>		Returnees HH <input type="text" value="29"/>		Back Returns HH. <input type="text"/>	
Current indiv. <input type="text" value="5,432"/>		IDPs indiv. <input type="text" value="2,408"/>		Returnees indiv. <input type="text" value="203"/>		Back Returns indiv. <input type="text"/>	
Resedent HH <input type="text"/>		Percentage Of Returnees <input type="text" value="4"/> %		Returnees Family Size(Avg) <input type="text" value="7"/> Persons			
Resedent indiv. <input type="text"/>		Family Size(Avg) <input type="text" value="7"/> Persons					
3. Food							
availability <input type="text" value="No"/>		Reasons for food insecurity <input type="text"/>					
Last Distribution <input type="text"/>		Assistance by <input type="text"/>					
Prices Of :							
Sorgum(malwa) <input type="text"/> SDD		Meat(Kg) <input type="text"/> SDD					
Oil <input type="text"/> SDD		Sugar(Kg) <input type="text"/> SDD					
4. Education							
<i>a. Schools</i>							
No. primary <input type="text" value="1 Structure"/>		No.secondary <input type="text"/>		Construction <input type="text"/>		Fees <input type="text"/>	
Needs <input type="text"/>		Other needs <input type="text"/>		Reasons for schools Closed <input type="text"/>			
<i>b. Students</i>							
No. Boys in primary <input type="text" value="80"/>		No. Girls in primary <input type="text" value="27"/>		No.Teacher <input type="text" value="3"/>			
No. Boy in secondary <input type="text"/>		No. Girls in secondary <input type="text"/>					
5. Health							
Type <input type="text"/>		Medicines available <input type="text"/>		Cost <input type="text"/>			
Construction <input type="text"/>		Condition <input type="text"/>		Main Reported Diseases <input type="text"/>			
Vaccinations Conducted <input type="text"/>		No.HealthAsst <input type="text"/>					
No.Doctor <input type="text" value="0"/>		No.Midwife <input type="text" value="1"/>		No.MedAsst <input type="text" value="0"/>		No.Nurse <input type="text" value="1"/>	
6. Water							
Available <input type="text"/>		Chlorinated <input type="text"/>		Quality <input type="text"/>			
No. Bladder <input type="text" value="0"/>		No. Handpump <input type="text" value="0"/>		No.Well <input type="text" value="0"/>			
No.Hafeer <input type="text" value="0"/>		No.Tanker <input type="text" value="0"/>		No.Wadi <input type="text" value="0"/>			
Type Of Assistance <input type="text"/>		Assistance by <input type="text"/>					
Persons/Water Piont(Bladder,Hafeer,Handpump)		<input type="text" value="Lack Of Water"/>		Persons			
<input type="checkbox"/> WFP <input type="checkbox"/> UNICEF <input type="checkbox"/> UNMAS <input type="checkbox"/> WHO <input type="checkbox"/> UNHCR <input type="checkbox"/> UNMIS <input type="checkbox"/> OTHER _____							
Comments:							
No Access to the community price becouse there is no market							



Sudan Mission

Village Assessment Report

State, Unity, Date Of Assessment 3/5/2007

County <input type="text" value="Mayom"/>		Payam <input type="text" value="Wanakai"/>	Village <input type="text" value="Thargena"/>	E <input type="text" value="29.27835"/>	N <input type="text" value="9.11653329"/>
GPS					
1. Road					
Condition	<input type="text" value="Terrible"/>	During Rainy	<input type="text"/>	Road Passable From	<input type="text"/>
2. Population					
Current HH	<input type="text" value="1,156"/>	IDPs HH.	<input type="text" value="120"/>	Returnees HH	<input type="text" value="27"/>
		Back Returns HH.	<input type="text" value="40"/>		
Current indiv.	<input type="text" value="8,092"/>	IDPs indiv.	<input type="text" value="840"/>	Returnees indiv.	<input type="text" value="189"/>
		Back Returns indiv.	<input type="text" value="280"/>		
Resedent HH	<input type="text" value="996"/>	Percentage Of Returnees	<input type="text" value="2"/> %	Returnees Family Size(Avg)	<input type="text" value="7"/> Persons
Resedent indiv.	<input type="text" value="6,783"/>	Family Size(Avg)	<input type="text" value="7"/> Persons		
3. Food					
availability	<input type="text" value="Yes"/>	Reasons for food insecurity	<input type="text"/>		
Last Distribution	<input type="text"/>	Assistance by	<input type="text"/>		
Prices Of :					
Sorgum(malwa)	<input type="text" value="600"/> SDD	Meat(Kg)	<input type="text"/>	SDD	
Oil	<input type="text" value="300"/> SDD	Sugar(Kg)	<input type="text"/>	SDD	
4. Education					
a. Schools					
No. primary	<input type="text"/>	No.secondary	<input type="text"/>	Construction	<input type="text"/>
		Fees	<input type="text"/>		
Needs	<input type="text"/>	Other needs	<input type="text"/>	Reasons for schools Closed	<input type="text"/>
b. Students					
No. Boys in primary	<input type="text" value="65"/>	No. Girls in primary	<input type="text" value="15"/>	No.Teacher	<input type="text" value="8"/>
No. Boy in secondary	<input type="text"/>	No. Girls in secondary	<input type="text"/>		
5. Health					
Type	<input type="text"/>	Medicines available	<input type="text"/>	Cost	<input type="text"/>
Construction	<input type="text"/>	Condition	<input type="text"/>	Main Reported Diseases	<input type="text"/>
Vaccinations Conducted	<input type="text"/>	No.HealthAsst	<input type="text"/>		
No.Doctor	<input type="text" value="0"/>	No.Midwife	<input type="text" value="1"/>	No.MedAsst	<input type="text" value="1"/>
		No.Nurse	<input type="text" value="1"/>		
6. Water					
Available	<input type="text"/>	Chlorinated	<input type="text"/>	Quality	<input type="text"/>
No. Bladder	<input type="text" value="0"/>	No. Handpump	<input type="text" value="0"/>	No.Well	<input type="text" value="0"/>
No.Hafeer	<input type="text" value="0"/>	No.Tanker	<input type="text" value="0"/>	No.Wadi	<input type="text" value="0"/>
Type Of Assistance	<input type="text"/>	Assistance by	<input type="text"/>		
Persons/Water Piont(Bladder,Hafeer,Handpump)	<input type="text" value="Lack Of Water"/> Persons				
<input type="checkbox"/> WFP <input type="checkbox"/> UNICEF <input type="checkbox"/> UNMAS <input type="checkbox"/> WHO <input type="checkbox"/> UNHCR <input type="checkbox"/> UNMIS <input type="checkbox"/> OTHER _____					
Comments:					



Sudan Mission

Village Assessment Report

State, _____, Unity _____, Date Of Assessment 5/5/2007

County <input type="text" value="Mayom"/>		Payam <input type="text" value="Wanakai"/>	Village <input type="text" value="Wangkai"/>	E <input type="text" value="29.48571697"/>	N <input type="text" value="9.03951784"/>
GPS					
1. Road					
Condition	<input type="text" value="Good"/>	During Rainy	<input type="text"/>	Road Passable From	<input type="text"/>
2. Population					
Current HH	<input type="text" value="3,050"/>	IDPs HH.	<input type="text" value="644"/>	Returnees HH	<input type="text" value="364"/>
Back Returns HH.	<input type="text" value="3"/>	Current indiv.	<input type="text" value="21,350"/>	IDPs indiv.	<input type="text" value="4,508"/>
Returnees indiv.	<input type="text" value="2,548"/>	Back Returns indiv.	<input type="text" value="21"/>	Resedent HH	<input type="text" value="2,403"/>
Percentage Of Returnees	<input type="text" value="12"/>	%	Returnees Family Size(Avg)	<input type="text" value="7"/>	Persons
Resedent indiv.	<input type="text" value="14,273"/>	Family Size(Avg)	<input type="text" value="7"/>	Persons	
3. Food					
availability	<input type="text" value="Yes"/>	Reasons for food insecurity	<input type="text"/>		
Last Distribution	<input type="text"/>	Assistance by	<input type="text"/>		
Prices Of:					
Sorgum(malwa)	<input type="text" value="300"/>	SDD	Meat(Kg)	<input type="text" value="600"/>	SDD
Oil	<input type="text" value="200"/>	SDD	Sugar(Kg)	<input type="text"/>	SDD
4. Education					
a. Schools					
No. primary	<input type="text" value="more than 2 Structure"/>	No.secondary	<input type="text"/>	Construction	<input type="text"/>
Fees	<input type="text"/>	Needs	<input type="text"/>	Other needs	<input type="text"/>
Reasons for schools Closed	<input type="text"/>				
b. Students					
No. Boys in primary	<input type="text" value="160"/>	No. Girls in primary	<input type="text" value="88"/>	No. Teacher	<input type="text" value="8"/>
No. Boy in secondary	<input type="text"/>	No. Girls in secondary	<input type="text"/>		
5. Health					
Type	<input type="text"/>	Medicines available	<input type="text"/>	Cost	<input type="text"/>
Construction	<input type="text"/>	Condition	<input type="text"/>	Main Reported Diseases	<input type="text"/>
Vaccinations Conducted	<input type="text"/>	No. HealthAsst	<input type="text"/>		
No. Doctor	<input type="text" value="0"/>	No. Midwife	<input type="text" value="2"/>	No. MedAsst	<input type="text" value="0"/>
No. Nurse	<input type="text" value="1"/>				
6. Water					
Available	<input type="text"/>	Chlorinated	<input type="text"/>	Quality	<input type="text"/>
No. Bladder	<input type="text" value="0"/>	No. Handpump	<input type="text" value="0"/>	No. Well	<input type="text" value="0"/>
No. Hafeer	<input type="text" value="0"/>	No. Tanker	<input type="text" value="0"/>	No. Wadi	<input type="text" value="0"/>
Type Of Assistance	<input type="text"/>	Assistance by	<input type="text"/>		
Persons/Water Piont(Bladder,Hafeer,Handpump)	<input type="text" value="Lack Of Water"/> Persons				
<input type="checkbox"/> WFP <input type="checkbox"/> UNICEF <input type="checkbox"/> UNMAS <input type="checkbox"/> WHO <input type="checkbox"/> UNHCR <input type="checkbox"/> UNMIS <input type="checkbox"/> OTHER _____					
Comments:					



Sudan Mission

Village Assessment Report

State, Unity, Date Of Assessment 10/5/2007

County	<input type="text" value="Rubkona"/>	Payam	<input type="text" value="Chieng chuol"/>	Village	<input type="text" value="Chuor"/>	GPS	<input type="text" value="E0"/>	<input type="text" value="N0"/>		
1. Road										
<i>Condition</i>		<input type="text" value="Terrible"/>	<i>During Rainy</i>		<input type="text"/>	<i>Road Passable From</i>			<input type="text"/>	
2. Population										
<i>Current HH</i>		<input type="text" value="665"/>	<i>IDPs HH.</i>		<input type="text" value="214"/>	<i>Returnees HH</i>		<input type="text" value="32"/>	<i>Back Returns HH.</i>	<input type="text" value="2"/>
<i>Current indiv.</i>		<input type="text" value="4,655"/>	<i>IDPs indiv.</i>		<input type="text" value="1,498"/>	<i>Returnees indiv.</i>		<input type="text" value="224"/>	<i>Back Returns indiv.</i>	<input type="text" value="14"/>
<i>Resedent HH</i>		<input type="text" value="449"/>	<i>Percentage Of Returnees</i>		<input type="text" value="5"/>	<i>Returnees Family Size(Avg)</i>		<input type="text" value="7"/>	<i>Persons</i>	
<i>Resedent indiv.</i>		<input type="text" value="2,919"/>	<i>Family Size(Avg)</i>		<input type="text" value="7"/>	<i>Persons</i>				
3. Food										
<i>availability</i>		<input type="text" value="No"/>	<i>Reasons for food insecurity</i>						<input type="text"/>	
<i>Last Distribution</i>			<input type="text"/>	<i>Assistance by</i>			<input type="text"/>			
<i>Prices Of :</i>										
<i>Sorgum(malwa)</i>		<input type="text" value="300"/>	<i>Meat(Kg)</i>		<input type="text" value="700"/>	<i>SDD</i>				
<i>Oil</i>		<input type="text" value="100"/>	<i>Sugar(Kg)</i>		<input type="text"/>	<i>SDD</i>				
4. Education										
<i>a. Schools</i>										
<i>No. primary</i>		<input type="text"/>	<i>No.secondary</i>		<input type="text"/>	<i>Construction</i>		<input type="text"/>	<i>Fees</i>	<input type="text"/>
<i>Needs</i>		<input type="text"/>	<i>Other needs</i>		<input type="text"/>	<i>Reasons for schools Closed</i>			<input type="text"/>	
<i>b. Students</i>										
<i>No. Boys in primary</i>		<input type="text"/>	<i>No. Girls in primary</i>		<input type="text"/>	<i>No.Teacher</i>			<input type="text"/>	
<i>No. Boy in secondary</i>		<input type="text"/>	<i>No. Girls in secondary</i>		<input type="text"/>					
5. Health										
<i>Type</i>		<input type="text"/>	<i>Medicines available</i>		<input type="text"/>	<i>Cost</i>			<input type="text"/>	
<i>Construction</i>		<input type="text"/>	<i>Condition</i>		<input type="text"/>	<i>Main Reported Diseases</i>			<input type="text"/>	
<i>Vaccinations Conducted</i>				<input type="text"/>	<i>No.HealthAsst</i>				<input type="text"/>	
<i>No.Doctor</i>		<input type="text" value="0"/>	<i>No.Midwife</i>		<input type="text" value="2"/>	<i>No.MedAsst</i>		<input type="text" value="1"/>	<i>No.Nurse</i>	<input type="text" value="2"/>
6. Water										
<i>Available</i>		<input type="text" value="No"/>	<i>Chlorinated</i>		<input type="text"/>	<i>Quality</i>			<input type="text"/>	
<i>No. Bladder</i>		<input type="text" value="0"/>	<i>No. Handpump</i>		<input type="text" value="0"/>	<i>No.Well</i>		<input type="text" value="0"/>		
<i>No.Hafeer</i>		<input type="text" value="0"/>	<i>No.Tanker</i>		<input type="text" value="0"/>	<i>No.Wadi</i>		<input type="text" value="0"/>		
<i>Type Of Assistance</i>				<input type="text"/>	<i>Assistance by</i>				<input type="text"/>	
<i>Persons/Water Piont(Bladder,Hafeer,Handpump)</i>					<input type="text" value="Lack Of Water"/>	<i>Persons</i>				
<input type="checkbox"/> WFP <input type="checkbox"/> UNICEF <input type="checkbox"/> UNMAS <input type="checkbox"/> WHO <input type="checkbox"/> UNHCR <input type="checkbox"/> UNMIS <input type="checkbox"/> OTHER _____										
Comments:										



Sudan Mission

Village Assessment Report

State, Unity, Date Of Assessment 11/5/2007

County		Rubkona	Payam	Chieng chuol	Village	Toch Luak	E	0	N	0	GPS				
1. Road															
Condition		Terrible		During Rainy				Road Passable From							
2. Population															
Current HH		1,400		IDPs HH.		240		Returnees HH		210		Back Returns HH.		3	
Current indiv.		9,800		IDPs indiv.		1,680		Returnees indiv.		1,470		Back Returns indiv.		21	
Resedent HH		1,157		Percentage Of Returnees		15 %		Returnees Family Size(Avg)		7		Persons			
Resedent indiv.		6,629		Family Size(Avg)		7		Persons							
3. Food															
availability		No		Reasons for food insecurity											
Last Distribution				Assistance by											
Prices Of :															
Sorgum(malwa)		300		SDD		Meat(Kg)		700		SDD					
Oil		100		SDD		Sugar(Kg)				SDD					
4. Education															
a. Schools															
No. primary				No.secondary				Construction				Fees			
Needs				Other needs				Reasons for schools Closed							
b. Students															
No. Boys in primary				No. Girls in primary				No.Teacher							
No. Boy in secondary				No. Girls in secondary											
5. Health															
Type				Medicines available				Cost							
Construction				Condition				Main Reported Diseases							
Vaccinations Conducted				No.HealthAsst											
No.Doctor		0		No.Midwife		4		No.MedAsst		2		No.Nurse		0	
6. Water															
Available				Chlorinated				Quality							
No. Bladder		0		No. Handpump		0		No.Well		8					
No.Hafeer		0		No.Tanker		0		No.Wadi		0					
Type Of Assistance				Assistance by											
Persons/Water Piont(Bladder,Hafeer,Handpump)				Lack Of Water				Persons							
<input type="checkbox"/> WFP <input type="checkbox"/> UNICEF <input type="checkbox"/> UNMAS <input type="checkbox"/> WHO <input type="checkbox"/> UNHCR <input type="checkbox"/> UNMIS <input type="checkbox"/> OTHER _____															
Comments:															



Sudan Mission

Village Assessment Report

State, Unity, Date Of Assessment 5/14/2007

County	<input type="text" value="Rubkona"/>	Payam	<input type="text" value="Chotchara"/>	Village	<input type="text" value="Nyaromna"/>	GPS	<input type="text" value="E0"/>	<input type="text" value="N0"/>
1. Road								
<i>Condition</i>	<input type="text" value="Terrible"/>	<i>During Rainy</i>	<input type="text"/>	<i>Road Passable From</i>	<input type="text"/>			
2. Population								
<i>Current HH</i>	<input type="text" value="723"/>	<i>IDPs HH.</i>	<input type="text" value="114"/>	<i>Returnees HH</i>	<input type="text" value="117"/>	<i>Back Returns HH.</i>	<input type="text" value="2"/>	
<i>Current indiv.</i>	<input type="text" value="5,061"/>	<i>IDPs indiv.</i>	<input type="text" value="798"/>	<i>Returnees indiv.</i>	<input type="text" value="819"/>	<i>Back Returns indiv.</i>	<input type="text" value="14"/>	
<i>Resedent HH</i>	<input type="text" value="607"/>	<i>Percentage Of Returnees</i>	<input type="text" value="16"/> %	<i>Returnees Family Size(Avg)</i>	<input type="text" value="7"/>	<i>Persons</i>		
<i>Resedent indiv.</i>	<input type="text" value="3,430"/>	<i>Family Size(Avg)</i>	<input type="text" value="7"/>	<i>Persons</i>				
3. Food								
<i>availability</i>	<input type="text" value="No"/>		<i>Reasons for food insecurity</i> <input type="text"/>					
<i>Last Distribution</i>	<input type="text"/>		<i>Assistance by</i> <input type="text"/>					
<i>Prices Of :</i>								
<i>Sorgum(malwa)</i>	<input type="text" value="300"/>	<i>SDD</i>	<i>Meat(Kg)</i>	<input type="text" value="700"/>	<i>SDD</i>			
<i>Oil</i>	<input type="text" value="100"/>	<i>SDD</i>	<i>Sugar(Kg)</i>	<input type="text"/>	<i>SDD</i>			
4. Education								
<i>a. Schools</i>								
<i>No. primary</i>	<input type="text"/>	<i>No.secondary</i>	<input type="text"/>	<i>Construction</i>	<input type="text"/>	<i>Fees</i>	<input type="text"/>	
<i>Needs</i>	<input type="text"/>	<i>Other needs</i>	<input type="text"/>	<i>Reasons for schools Closed</i> <input type="text"/>				
<i>b. Students</i>								
<i>No. Boys in primary</i>	<input type="text"/>	<i>No. Girls in primary</i>	<input type="text"/>	<i>No.Teacher</i> <input type="text"/>				
<i>No. Boy in secondary</i>	<input type="text"/>	<i>No. Girls in secondary</i>	<input type="text"/>					
5. Health								
<i>Type</i>	<input type="text"/>	<i>Medicines available</i>	<input type="text"/>	<i>Cost</i> <input type="text"/>				
<i>Construction</i>	<input type="text"/>	<i>Condition</i>	<input type="text"/>	<i>Main Reported Diseases</i> <input type="text"/>				
<i>Vaccinations Conducted</i>	<input type="text"/>		<i>No.HealthAsst</i> <input type="text"/>					
<i>No.Doctor</i>	<input type="text" value="0"/>	<i>No.Midwife</i>	<input type="text" value="1"/>	<i>No.MedAsst</i>	<input type="text" value="1"/>	<i>No.Nurse</i>	<input type="text" value="2"/>	
6. Water								
<i>Available</i>	<input type="text" value="Yes"/>	<i>Chlorinated</i>	<input type="text"/>	<i>Quality</i> <input type="text"/>				
<i>No. Bladder</i>	<input type="text" value="0"/>	<i>No. Handpump</i>	<input type="text" value="1"/>	<i>No.Well</i>	<input type="text" value="0"/>			
<i>No.Hafeer</i>	<input type="text" value="0"/>	<i>No.Tanker</i>	<input type="text" value="0"/>	<i>No.Wadi</i>	<input type="text" value="0"/>			
<i>Type Of Assistance</i>	<input type="text"/>		<i>Assistance by</i> <input type="text"/>					
<i>Persons/Water Piont(Bladder,Hafeer,Handpump)</i>		<input type="text" value="51"/>		<i>Persons</i>				
<input type="checkbox"/> WFP <input type="checkbox"/> UNICEF <input type="checkbox"/> UNMAS <input type="checkbox"/> WHO <input type="checkbox"/> UNHCR <input type="checkbox"/> UNMIS <input type="checkbox"/> OTHER _____								
Comments:								



Sudan Mission

Village Assessment Report

State, Unity, Date Of Assessment 5/13/2007

County	<input type="text" value="Rubkona"/>	Payam	<input type="text" value="Chotchara"/>	Village	<input type="text" value="WangRial Town"/>	GPS	<input type="text" value="E0"/>	<input type="text" value="N0"/>
1. Road								
<i>Condition</i>	<input type="text" value="Terrible"/>	<i>During Rainy</i>	<input type="text"/>	<i>Road Passable From</i>	<input type="text"/>			
2. Population								
<i>Current HH</i>	<input type="text" value="735"/>	<i>IDPs HH.</i>	<input type="text" value="115"/>	<i>Returnees HH</i>	<input type="text" value="70"/>	<i>Back Returns HH.</i>	<input type="text" value="3"/>	
<i>Current indiv.</i>	<input type="text" value="5,145"/>	<i>IDPs indiv.</i>	<input type="text" value="805"/>	<i>Returnees indiv.</i>	<input type="text" value="490"/>	<i>Back Returns indiv.</i>	<input type="text" value="21"/>	
<i>Resedent HH</i>	<input type="text" value="617"/>	<i>Percentage Of Returnees</i>	<input type="text" value="10"/>	%	<i>Returnees Family Size(Avg)</i>	<input type="text" value="7"/>	<i>Persons</i>	
<i>Resedent indiv.</i>	<input type="text" value="3,829"/>	<i>Family Size(Avg)</i>	<input type="text" value="7"/>	<i>Persons</i>				
3. Food								
<i>availability</i>	<input type="text" value="No"/>		<i>Reasons for food insecurity</i> <input type="text"/>					
<i>Last Distribution</i>	<input type="text"/>		<i>Assistance by</i> <input type="text"/>					
<i>Prices Of :</i>								
<i>Sorgum(malwa)</i>	<input type="text" value="300"/>	<i>SDD</i>	<i>Meat(Kg)</i>	<input type="text" value="700"/>	<i>SDD</i>			
<i>Oil</i>	<input type="text" value="100"/>	<i>SDD</i>	<i>Sugar(Kg)</i>	<input type="text"/>	<i>SDD</i>			
4. Education								
<i>a. Schools</i>								
<i>No. primary</i>	<input type="text"/>	<i>No.secondary</i>	<input type="text"/>	<i>Construction</i>	<input type="text"/>	<i>Fees</i>	<input type="text"/>	
<i>Needs</i>	<input type="text"/>	<i>Other needs</i>	<input type="text"/>	<i>Reasons for schools Closed</i> <input type="text"/>				
<i>b. Students</i>								
<i>No. Boys in primary</i>	<input type="text"/>	<i>No. Girls in primary</i>	<input type="text"/>	<i>No.Teacher</i> <input type="text"/>				
<i>No. Boy in secondary</i>	<input type="text"/>	<i>No. Girls in secondary</i>	<input type="text"/>					
5. Health								
<i>Type</i>	<input type="text"/>	<i>Medicines available</i>	<input type="text"/>	<i>Cost</i> <input type="text"/>				
<i>Construction</i>	<input type="text"/>	<i>Condition</i>	<input type="text"/>	<i>Main Reported Diseases</i> <input type="text"/>				
<i>Vaccinations Conducted</i>	<input type="text"/>		<i>No.HealthAsst</i> <input type="text"/>					
<i>No.Doctor</i>	<input type="text" value="0"/>	<i>No.Midwife</i>	<input type="text" value="2"/>	<i>No.MedAsst</i>	<input type="text" value="1"/>	<i>No.Nurse</i>	<input type="text" value="4"/>	
6. Water								
<i>Available</i>	<input type="text" value="Yes"/>	<i>Chlorinated</i>	<input type="text"/>	<i>Quality</i> <input type="text"/>				
<i>No. Bladder</i>	<input type="text" value="0"/>	<i>No. Handpump</i>	<input type="text" value="0"/>	<i>No.Well</i>	<input type="text" value="3"/>			
<i>No.Hafeer</i>	<input type="text" value="0"/>	<i>No.Tanker</i>	<input type="text" value="0"/>	<i>No.Wadi</i>	<input type="text" value="0"/>			
<i>Type Of Assistance</i>	<input type="text"/>		<i>Assistance by</i> <input type="text"/>					
<i>Persons/Water Piont(Bladder,Hafeer,Handpump)</i>			<input type="text" value="Lack Of Water"/>	<i>Persons</i>				
<input type="checkbox"/> WFP <input type="checkbox"/> UNICEF <input type="checkbox"/> UNMAS <input type="checkbox"/> WHO <input type="checkbox"/> UNHCR <input type="checkbox"/> UNMIS <input type="checkbox"/> OTHER _____								
Comments:								



Sudan Mission

Village Assessment Report

State, Unity, Date Of Assessment 2/5/2007

County <input type="text" value="Rubkona"/>		Payam <input type="text" value="Nhialdiu"/>		Village <input type="text" value="Biel Town"/>		GPS E <input type="text" value="0"/> N <input type="text" value="0"/>	
1. Road							
Condition <input type="text" value="Very good"/>		During Rainy <input type="text"/>		Road Passable From <input type="text"/>			
2. Population							
Current HH <input type="text" value="1,966"/>		IDPs HH. <input type="text" value="603"/>		Returnees HH <input type="text" value="150"/>		Back Returns HH. <input type="text" value="1,244"/>	
Current indiv. <input type="text" value="13,762"/>		IDPs indiv. <input type="text" value="4,221"/>		Returnees indiv. <input type="text" value="1,050"/>		Back Returns indiv. <input type="text" value="8,708"/>	
Resedent HH <input type="text" value="119"/>		Percentage Of Returnees <input type="text" value="8"/> %		Returnees Family Size(Avg) <input type="text" value="7"/> Persons			
Resedent indiv. <input type="text" value="-217"/>		Family Size(Avg) <input type="text" value="7"/> Persons					
3. Food							
availability <input type="text" value="No"/>		Reasons for food insecurity <input type="text"/>					
Last Distribution <input type="text"/>		Assistance by <input type="text"/>					
Prices Of :							
Sorgum(malwa) <input type="text" value="300"/> SDD		Meat(Kg) <input type="text" value="700"/> SDD					
Oil <input type="text" value="100"/> SDD		Sugar(Kg) <input type="text"/> SDD					
4. Education							
<i>a. Schools</i>							
No. primary <input type="text"/>		No.secondary <input type="text"/>		Construction <input type="text"/>		Fees <input type="text"/>	
Needs <input type="text"/>		Other needs <input type="text"/>		Reasons for schools Closed <input type="text"/>			
<i>b. Students</i>							
No. Boys in primary <input type="text"/>		No. Girls in primary <input type="text"/>		No.Teacher <input type="text"/>			
No. Boy in secondary <input type="text"/>		No. Girls in secondary <input type="text"/>					
5. Health							
Type <input type="text"/>		Medicines available <input type="text"/>		Cost <input type="text"/>			
Construction <input type="text"/>		Condition <input type="text"/>		Main Reported Diseases <input type="text"/>			
Vaccinations Conducted <input type="text"/>		No.HealthAsst <input type="text"/>					
No.Doctor <input type="text" value="1"/>		No.Midwife <input type="text" value="1"/>		No.MedAsst <input type="text" value="2"/>		No.Nurse <input type="text" value="3"/>	
6. Water							
Available <input type="text"/>		Chlorinated <input type="text"/>		Quality <input type="text"/>			
No. Bladder <input type="text"/>		No. Handpump <input type="text" value="2"/>		No.Well <input type="text" value="3"/>			
No.Hafeer <input type="text"/>		No.Tanker <input type="text" value="0"/>		No.Wadi <input type="text" value="0"/>			
Type Of Assistance <input type="text"/>		Assistance by <input type="text"/>					
Persons/Water Piont(Bladder,Hafeer,Handpump) <input type="text"/>		Persons					
<input type="checkbox"/> WFP <input type="checkbox"/> UNICEF <input type="checkbox"/> UNMAS <input type="checkbox"/> WHO <input type="checkbox"/> UNHCR <input type="checkbox"/> UNMIS <input type="checkbox"/> OTHER _____							
Comments: 							



Sudan Mission

Village Assessment Report

State, Unity, Date Of Assessment 5/5/2007

County <input type="text" value="Rubkona"/>		Payam <input type="text" value="Nhialdiu"/>		Village <input type="text" value="Boryiam"/>		GPS E <input type="text" value="0"/> N <input type="text" value="0"/>	
1. Road							
Condition <input type="text" value="Very good"/>		During Rainy <input type="text"/>		Road Passable From <input type="text"/>			
2. Population							
Current HH <input type="text" value="566"/>		IDPs HH. <input type="text" value="110"/>		Returnees HH <input type="text" value="52"/>		Back Returns HH. <input type="text" value="4"/>	
Current indiv. <input type="text" value="3,962"/>		IDPs indiv. <input type="text" value="770"/>		Returnees indiv. <input type="text" value="364"/>		Back Returns indiv. <input type="text" value="28"/>	
Resedent HH <input type="text" value="452"/>		Percentage Of Returnees <input type="text" value="9"/> %		Returnees Family Size(Avg) <input type="text" value="7"/> Persons			
Resedent indiv. <input type="text" value="2,800"/>		Family Size(Avg) <input type="text" value="7"/> Persons					
3. Food							
availability <input type="text" value="No"/>		Reasons for food insecurity <input type="text"/>					
Last Distribution <input type="text"/>		Assistance by <input type="text"/>					
Prices Of :							
Sorgum(malwa) <input type="text" value="300"/> SDD		Meat(Kg) <input type="text" value="700"/> SDD					
Oil <input type="text" value="100"/> SDD		Sugar(Kg) <input type="text"/> SDD					
4. Education							
<i>a. Schools</i>							
No. primary <input type="text"/>		No.secondary <input type="text"/>		Construction <input type="text"/>		Fees <input type="text"/>	
Needs <input type="text"/>		Other needs <input type="text"/>		Reasons for schools Closed <input type="text"/>			
<i>b. Students</i>							
No. Boys in primary <input type="text"/>		No. Girls in primary <input type="text"/>		No.Teacher <input type="text"/>			
No. Boy in secondary <input type="text"/>		No. Girls in secondary <input type="text"/>					
5. Health							
Type <input type="text"/>		Medicines available <input type="text"/>		Cost <input type="text"/>			
Construction <input type="text"/>		Condition <input type="text"/>		Main Reported Diseases <input type="text"/>			
Vaccinations Conducted <input type="text"/>		No.HealthAsst <input type="text"/>					
No.Doctor <input type="text" value="0"/>		No.Midwife <input type="text" value="1"/>		No.MedAsst <input type="text" value="3"/>		No.Nurse <input type="text" value="3"/>	
6. Water							
Available <input type="text" value="Yes"/>		Chlorinated <input type="text"/>		Quality <input type="text"/>			
No. Bladder <input type="text" value="0"/>		No. Handpump <input type="text" value="1"/>		No.Well <input type="text" value="0"/>			
No.Hafeer <input type="text" value="0"/>		No.Tanker <input type="text" value="0"/>		No.Wadi <input type="text" value="0"/>			
Type Of Assistance <input type="text"/>		Assistance by <input type="text"/>					
Persons/Water Piont(Bladder,Hafeer,Handpump)		<input type="text" value="40"/> Persons					
<input type="checkbox"/> WFP <input type="checkbox"/> UNICEF <input type="checkbox"/> UNMAS <input type="checkbox"/> WHO <input type="checkbox"/> UNHCR <input type="checkbox"/> UNMIS <input type="checkbox"/> OTHER _____							
Comments:							



Sudan Mission

Village Assessment Report

State, Unity, Date Of Assessment 3/5/2007

County <input type="text" value="Rubkona"/>		Payam <input type="text" value="Nhialdiu"/>		Village <input type="text" value="Kur"/>		GPS E <input type="text" value="0"/> N <input type="text" value="0"/>	
1. Road							
Condition <input type="text" value="Terrible"/>		During Rainy <input type="text"/>		Road Passable From <input type="text"/>			
2. Population							
Current HH <input type="text" value="1,416"/>		IDPs HH. <input type="text" value="538"/>		Returnees HH <input type="text" value="70"/>		Back Returns HH. <input type="text" value="2"/>	
Current indiv. <input type="text" value="9,912"/>		IDPs indiv. <input type="text" value="3,766"/>		Returnees indiv. <input type="text" value="490"/>		Back Returns indiv. <input type="text" value="14"/>	
Resedent HH <input type="text" value="876"/>		Percentage Of Returnees <input type="text" value="5"/> %		Returnees Family Size(Avg) <input type="text" value="7"/> Persons			
Resedent indiv. <input type="text" value="5,642"/>		Family Size(Avg) <input type="text" value="7"/> Persons					
3. Food							
availability <input type="text" value="No"/>		Reasons for food insecurity <input type="text"/>					
Last Distribution <input type="text"/>		Assistance by <input type="text"/>					
Prices Of :							
Sorgum(malwa) <input type="text" value="300"/> SDD		Meat(Kg) <input type="text" value="800"/> SDD					
Oil <input type="text" value="100"/> SDD		Sugar(Kg) <input type="text"/> SDD					
4. Education							
<i>a. Schools</i>							
No. primary <input type="text"/>		No.secondary <input type="text"/>		Construction <input type="text"/>		Fees <input type="text"/>	
Needs <input type="text"/>		Other needs <input type="text"/>		Reasons for schools Closed <input type="text"/>			
<i>b. Students</i>							
No. Boys in primary <input type="text"/>		No. Girls in primary <input type="text"/>		No.Teacher <input type="text"/>			
No. Boy in secondary <input type="text"/>		No. Girls in secondary <input type="text"/>					
5. Health							
Type <input type="text"/>		Medicines available <input type="text"/>		Cost <input type="text"/>			
Construction <input type="text"/>		Condition <input type="text"/>		Main Reported Diseases <input type="text"/>			
Vaccinations Conducted <input type="text"/>		No.HealthAsst <input type="text"/>					
No.Doctor <input type="text" value="0"/>		No.Midwife <input type="text" value="3"/>		No.MedAsst <input type="text" value="1"/>		No.Nurse <input type="text" value="2"/>	
6. Water							
Available <input type="text" value="Yes"/>		Chlorinated <input type="text"/>		Quality <input type="text"/>			
No. Bladder <input type="text" value="0"/>		No. Handpump <input type="text" value="0"/>		No.Well <input type="text" value="6"/>			
No.Hafeer <input type="text" value="0"/>		No.Tanker <input type="text" value="0"/>		No.Wadi <input type="text" value="0"/>			
Type Of Assistance <input type="text"/>		Assistance by <input type="text"/>					
Persons/Water Piont(Bladder,Hafeer,Handpump)		<input type="text" value="Lack Of Water"/>		Persons			
<input type="checkbox"/> WFP <input type="checkbox"/> UNICEF <input type="checkbox"/> UNMAS <input type="checkbox"/> WHO <input type="checkbox"/> UNHCR <input type="checkbox"/> UNMIS <input type="checkbox"/> OTHER _____							
Comments:							



Sudan Mission

Village Assessment Report

State, Unity, Date Of Assessment 4/5/2007

County		Rubkona	Payam		Nhialdiu	Village		Wang Luh	GPS		E	0	N	0	
1. Road															
Condition		Terrible		During Rainy				Road Passable From							
2. Population															
Current HH		1,560		IDPs HH.		586		Returnees HH		91		Back Returns HH.		26	
Current indiv.		10,920		IDPs indiv.		4,102		Returnees indiv.		637		Back Returns indiv.		182	
Resedent HH		948		Percentage Of Returnees		6 %		Returnees Family Size(Avg)		7		Persons			
Resedent indiv.		5,999		Family Size(Avg)		7		Persons							
3. Food															
availability		No		Reasons for food insecurity											
Last Distribution				Assistance by											
Prices Of :															
Sorgum(malwa)		300		SDD		Meat(Kg)		700		SDD					
Oil		100		SDD		Sugar(Kg)				SDD					
4. Education															
<i>a. Schools</i>															
No. primary				No.secondary				Construction				Fees			
Needs				Other needs				Reasons for schools Closed							
<i>b. Students</i>															
No. Boys in primary				No. Girls in primary				No.Teacher							
No. Boy in secondary				No. Girls in secondary											
5. Health															
Type				Medicines available				Cost							
Construction				Condition				Main Reported Diseases							
Vaccinations Conducted				No.HealthAsst											
No.Doctor		0		No.Midwife		2		No.MedAsst		2		No.Nurse		2	
6. Water															
Available		Yes		Chlorinated				Quality							
No. Bladder		0		No. Handpump		0		No.Well		3					
No.Hafeer		0		No.Tanker		0		No.Wadi		0					
Type Of Assistance				Assistance by											
Persons/Water Piont(Bladder,Hafeer,Handpump)				Lack Of Water				Persons							
<input type="checkbox"/> WFP <input type="checkbox"/> UNICEF <input type="checkbox"/> UNMAS <input type="checkbox"/> WHO <input type="checkbox"/> UNHCR <input type="checkbox"/> UNMIS <input type="checkbox"/> OTHER _____															
Comments:															



Sudan Mission

Village Assessment Report

State, Warrab ,Date Of Assessment 5/31/2007

County		Twic	Payam		Turalei	Village		Turalei	GPS		E	28.4352932	N	9.08547683			
1. Road																	
Condition		Passable	During Rainy		Passable	Road Passable From			Wunrok-Turalei								
2. Population																	
Current HH		17,142	IDPs HH.		13	Returnees HH		12,857	Back Returns HH.		0						
Current indiv.		120,000	IDPs indiv.		75	Returnees indiv.		90,000	Back Returns indiv.		0						
Resedent HH		4,272	Percentage Of Returnees		75	%		Returnees Family Size(Avg)		7	Persons						
Resedent indiv.		29,925	Family Size(Avg)		7	Persons											
3. Food																	
availability		Food storage			Reasons for food insecurity					No planting							
Last Distribution		April 2007			Assistance by					WFP							
Prices Of :																	
Sorgum(malwa)		400	SDD		Meat(Kg)		500	SDD									
Oil		300	SDD		Sugar(Kg)		300	SDD									
4. Education																	
<i>a. Schools</i>																	
No. primary		5	No.secondary		1	Construction		Thatch			Fees		5000				
Needs		Building			Other needs			Reasons for schools Closed									
<i>b. Students</i>																	
No. Boys in primary		0	No. Girls in primary		0	No. Teacher		22									
No. Boy in secondary		66	No. Girls in secondary		4												
5. Health																	
Type		Clinic			Medicines available		Yes			Cost					Completely free		
Construction		Brick			Condition		In tact			Main Reported Diseases					Diarrhoea,Measles,Malaria		
Vaccinations Conducted		Meningitis,Polio,Measles							No.HealthAsst		11						
No.Doctor		0			No.Midwife		3			No.MedAsst		2			No.Nurse		18
6. Water																	
Available		Yes			Chlorinated		No			Quality					Good		
No. Bladder		0			No. Handpump		10			No.Well		0					
No.Hafeer		0			No.Tanker		1			No.Wadi		0					
Type Of Assistance		Construction of water point							Assistance by		Supr Aid / Marcy / Corp						
Persons/Water Piont(Bladder,Hafeer,Handpump)		12,000													Persons		
<input type="checkbox"/> WFP <input type="checkbox"/> UNICEF <input type="checkbox"/> UNMAS <input type="checkbox"/> WHO <input type="checkbox"/> UNHCR <input type="checkbox"/> UNMIS <input type="checkbox"/> OTHER _____																	
Comments:																	



Sudan Mission

Village Assessment Report

State, Warrab ,Date Of Assessment 5/10/2007

County		Gogrial West	Payam	Kuac North	Village	Kuajok	E	27.97617	N	8.285
GPS										
1. Road										
Condition	Passable	During Rainy	Impassable	Road Passable From	November-May					
2. Population										
Current HH	12,857	IDPs HH.	0	Returnees HH	800	Back Returns HH.	0			
Current indiv.	90,000	IDPs indiv.	0	Returnees indiv.	8,000	Back Returns indiv.	0			
Resedent HH	12,057	Percentage Of Returnees	9	%	Returnees Family Size(Avg)	10	Persons			
Resedent indiv.	82,000	Family Size(Avg)	7	Persons						
3. Food										
availability	Food storage		Reasons for food insecurity	No planting						
Last Distribution	March 2007		Assistance by	Government						
Prices Of :										
Sorgum(malwa)	300	SDD	Meat(Kg)	100	SDD					
Oil	300	SDD	Sugar(Kg)	500	SDD					
4. Education										
a. Schools										
No. primary	5	No.secondary	0	Construction	Tree		Fees	0		
Needs	Furniture		Other needs			Reasons for schools Closed				
b. Students										
No. Boys in primary	0	No. Girls in primary	0	No. Teacher	0					
No. Boy in secondary	0	No. Girls in secondary	0							
5. Health										
Type		Medicines available	Yes		Cost	Completely free				
Construction	Thatch		Condition	In tact		Main Reported Diseases	Diarrhoea			
Vaccinations Conducted			No. HealthAsst	0						
No. Doctor	2	No. Midwife	0	No. MedAsst	3	No. Nurse	8			
6. Water										
Available	Yes		Chlorinated	No		Quality	Poor			
No. Bladder	0	No. Handpump	20	No. Well	7					
No. Hafeer	0	No. Tanker	0	No. Wadi	0					
Type Of Assistance	Construction of water point		Assistance by							
Persons/Water Piont(Bladder,Hafeer,Handpump)	4,500		Persons							
<input type="checkbox"/> WFP <input type="checkbox"/> UNICEF <input type="checkbox"/> UNMAS <input type="checkbox"/> WHO <input type="checkbox"/> UNHCR <input type="checkbox"/> UNMIS <input type="checkbox"/> OTHER _____										
Comments:										



Sudan Mission

Village Assessment Report

State, Warrab ,Date Of Assessment 6/14/2007

County		Tonj North	Payam	Warrap	Village	Warrap town	E	28.65238030	N	8.09476203	
GPS											
1. Road											
Condition	Passable		During Rainy	Passable		Road Passable From	December-June				
2. Population											
Current HH	2,500		IDPs HH.	300		Returnees HH	1,000		Back Returns HH.	0	
Current indiv.	54,000		IDPs indiv.	2,100		Returnees indiv.	4,080		Back Returns indiv.	0	
Resedent HH	1,200		Percentage Of Returnees	8 %		Returnees Family Size(Avg)	4		Persons		
Resedent indiv.	47,820		Family Size(Avg)	22		Persons					
3. Food											
availability	Food storage		Reasons for food insecurity	No planting							
Last Distribution	August 2006		Assistance by	WFP							
Prices Of :											
Sorgum(malwa)	500		SDD	Meat(Kg)	700		SDD				
Oil	350		SDD	Sugar(Kg)	450		SDD				
4. Education											
<i>a. Schools</i>											
No. primary	1		No.secondary	1		Construction	Thatch		Fees	700	
Needs	Building		Other needs			Reasons for schools Closed	Destroyed / Damage				
<i>b. Students</i>											
No. Boys in primary	1,100		No. Girls in primary	212		No. Teacher	17				
No. Boy in secondary	0		No. Girls in secondary	2							
5. Health											
Type	Clinic		Medicines available			Cost	Completely free				
Construction	Brick		Condition	In tact		Main Reported Diseases	Diarrhoea, Meningitis, Polio, Mea				
Vaccinations Conducted	Meningitis, Polio, Measles, Malaria		No. HealthAsst	0							
No. Doctor	0		No. Midwife	4		No. MedAsst	2		No. Nurse	4	
6. Water											
Available	Yes		Chlorinated	No		Quality	Good				
No. Bladder	0		No. Handpump	6		No. Well	0				
No. Hafeer	0		No. Tanker	0		No. Wadi	0				
Type Of Assistance	Construction of water point		Assistance by	Islamic Relief / WFP							
Persons/Water Piont(Bladder,Hafeer,Handpump)	9,000		Persons								
<input type="checkbox"/> WFP <input type="checkbox"/> UNICEF <input type="checkbox"/> UNMAS <input type="checkbox"/> WHO <input type="checkbox"/> UNHCR <input type="checkbox"/> UNMIS <input type="checkbox"/> OTHER _____											
Comments:											



Sudan Mission

Village Assessment Report

State, Warrab ,Date Of Assessment 5/26/2007

County		Gogrial East	Payam	Patuan west	Village	Lonyaker	E	28.3896667	N	8.22749998
GPS										
1. Road										
Condition	Passable	During Rainy	Passable	Road Passable From	December-June					
2. Population										
Current HH	5,541	IDPs HH.	333	Returnees HH	1,007	Back Returns HH.	0			
Current indiv.	33,250	IDPs indiv.	2,331	Returnees indiv.	7,049	Back Returns indiv.	0			
Resedent HH	4,201	Percentage Of Returnees	21	%	Returnees Family Size(Avg)	7	Persons			
Resedent indiv.	23,870	Family Size(Avg)	6	Persons						
3. Food										
availability	Food storage		Reasons for food insecurity							
Last Distribution	November 2006		Assistance by	WORLD VISION						
Prices Of :										
Sorgum(malwa)	600	SDD	Meat(Kg)	600	SDD					
Oil	500	SDD	Sugar(Kg)	600	SDD					
4. Education										
a. Schools										
No. primary	4	No.secondary	0	Construction	Tree		Fees	100		
Needs	Building		Other needs			Reasons for schools Closed				
b. Students										
No. Boys in primary	0	No. Girls in primary	0	No. Teacher	12					
No. Boy in secondary	0	No. Girls in secondary	0							
5. Health										
Type	Health Post		Medicines available	Yes		Cost	Completely free			
Construction	Brick		Condition	In tact		Main Reported Diseases	Diarrhoea,Malaria			
Vaccinations Conducted	Meningitis,Polio,Measles				No.HealthAsst	2				
No.Doctor	0	No.Midwife	2	No.MedAsst	1	No.Nurse	4			
6. Water										
Available	Yes		Chlorinated	Yes		Quality	Poor			
No. Bladder	0	No. Handpump	0	No.Well	9					
No.Hafeer	0	No.Tanker	0	No.Wadi	0					
Type Of Assistance	Construction of water point			Assistance by	RRR / World Vision					
Persons/Water Piont(Bladder,Hafeer,Handpump)	Lack Of Water									
<input type="checkbox"/> WFP <input type="checkbox"/> UNICEF <input type="checkbox"/> UNMAS <input type="checkbox"/> WHO <input type="checkbox"/> UNHCR <input type="checkbox"/> UNMIS <input type="checkbox"/> OTHER _____										
Comments:										



Sudan Mission

Village Assessment Report

State, Warrab ,Date Of Assessment 6/13/2007

County		Tonj South	Payam	Tonj	Village	Tonj	GPS	
					E	28.68393923	N	7.27331142
1. Road								
Condition	Passable	During Rainy	Passable	Road Passable From	December-June			
2. Population								
Current HH	2,500	IDPs HH.	0	Returnees HH	833	Back Returns HH.	0	
Current indiv.	20,000	IDPs indiv.	0	Returnees indiv.	5,000	Back Returns indiv.	0	
Resedent HH	1,667	Percentage Of Returnees	25	%	Returnees Family Size(Avg)	6	Persons	
Resedent indiv.	15,000	Family Size(Avg)	8	Persons				
3. Food								
availability	Food storage	Reasons for food insecurity	No access to market					
Last Distribution	May 2006	Assistance by	WFP					
Prices Of :								
Sorgum(malwa)	400	SDD	Meat(Kg)	700	SDD			
Oil	300	SDD	Sugar(Kg)	400	SDD			
4. Education								
<i>a. Schools</i>								
No. primary	4	No.secondary	1	Construction	Thatch	Fees	560	
Needs	Building	Other needs		Reasons for schools Closed	Lack of funds			
<i>b. Students</i>								
No. Boys in primary	5,000	No. Girls in primary	5,000	No.Teacher	40			
No. Boy in secondary	27	No. Girls in secondary	3					
5. Health								
Type	Clinic	Medicines available	No	Cost	Completely free			
Construction	Brick	Condition	In tact	Main Reported Diseases	Diarrhoea,Meningitis,Polio,Mea			
Vaccinations Conducted	Meningitis,Polio,Measles			No.HealthAsst	4			
No.Doctor	0	No.Midwife	3	No.MedAsst	4	No.Nurse	7	
6. Water								
Available	Yes	Chlorinated	No	Quality	Poor			
No. Bladder	0	No. Handpump	12	No.Well	0			
No.Hafeer	0	No.Tanker	0	No.Wadi	0			
Type Of Assistance	Construction of water pointt			Assistance by	World vision			
Persons/Water Piont(Bladder,Hafeer,Handpump)	1,667							
<input type="checkbox"/> WFP <input type="checkbox"/> UNICEF <input type="checkbox"/> UNMAS <input type="checkbox"/> WHO <input type="checkbox"/> UNHCR <input type="checkbox"/> UNMIS <input type="checkbox"/> OTHER _____								
Comments:								



Sudan Mission

Village Assessment Report

State, Warrab ,Date Of Assessment 5/30/2007

County		Gogrial West	Payam	Alek	Village	Alek	E	28.17361754	N	8.66913101	
GPS											
1. Road											
Condition	Passable		During Rainy	Impassable		Road Passable From	Alek - Wunrok				
2. Population											
Current HH	2,285		IDPs HH.	200		Returnees HH	800		Back Returns HH.	0	
Current indiv.	16,000		IDPs indiv.	1,200		Returnees indiv.	8,000		Back Returns indiv.	0	
Resedent HH	1,285		Percentage Of Returnees	50 %		Returnees Family Size(Avg)	10		Persons		
Resedent indiv.	6,800		Family Size(Avg)	7		Persons					
3. Food											
availability	Food storage			Reasons for food insecurity	No planting						
Last Distribution	April 2007			Assistance by	WFP						
Prices Of :											
Sorgum(malwa)	500		SDD	Meat(Kg)	500		SDD				
Oil	300		SDD	Sugar(Kg)	350		SDD				
4. Education											
a. Schools											
No. primary	2		No.secondary	0		Construction	Thatch		Fees	800	
Needs	Building			Other needs			Reasons for schools Closed				
b. Students											
No. Boys in primary	526		No. Girls in primary	460		No. Teacher	29				
No. Boy in secondary	0		No. Girls in secondary	0							
5. Health											
Type	Clinic		Medicines available	Yes		Cost	Completely free				
Construction	Brick		Condition	In tact		Main Reported Diseases	Diarrhoea, Meningitis, Measles,				
Vaccinations Conducted	Meningitis, Polio, Measles					No. HealthAsst	2				
No. Doctor	0		No. Midwife	2		No. MedAsst	1		No. Nurse	3	
6. Water											
Available	Yes		Chlorinated	No		Quality	Good				
No. Bladder	0		No. Handpump	5		No. Well	0				
No. Hafeer	0		No. Tanker	0		No. Wadi	0				
Type Of Assistance	Construction of water point				Assistance by	SCUK					
Persons/Water Piont(Bladder,Hafeer,Handpump)	3,200		Persons								
<input type="checkbox"/> WFP <input type="checkbox"/> UNICEF <input type="checkbox"/> UNMAS <input type="checkbox"/> WHO <input type="checkbox"/> UNHCR <input type="checkbox"/> UNMIS <input type="checkbox"/> OTHER _____											
Comments:											



Sudan Mission

Village Assessment Report

State, Warrab, Date Of Assessment 5/30/2007

County		Gogrial West	Payam	Akon	Village	Akon(Akom)	GPS				
						E	27.98921808	N	8.88214668		
1. Road											
Condition		Passable	During Rainy		Impassable	Road Passable From				Alek-Akon	
2. Population											
Current HH		1,285	IDPs HH.		70	Returnees HH		439	Back Returns HH.	0	
Current indiv.		9,000	IDPs indiv.		700	Returnees indiv.		2,636	Back Returns indiv.	0	
Resedent HH		776	Percentage Of Returnees		29	Returnees Family Size(Avg)		6	Persons		
Resedent indiv.		5,664	Family Size(Avg)		7	Persons					
3. Food											
availability		Food storage	Reasons for food insecurity								
Last Distribution		September 2006	Assistance by							WFP	
Prices Of :											
Sorgum(malwa)		250	SDD		Meat(Kg)		600	SDD			
Oil		100	SDD		Sugar(Kg)		300	SDD			
4. Education											
<i>a. Schools</i>											
No. primary		2	No.secondary		1	Construction		Thatch	Fees	800	
Needs		Furniture	Other needs			Reasons for schools Closed					
<i>b. Students</i>											
No. Boys in primary		1,028	No. Girls in primary		800	No.Teacher		35			
No. Boy in secondary		80	No. Girls in secondary		9						
5. Health											
Type		Health Post	Medicines available		No	Cost				Full cost	
Construction		Brick	Condition		In tact	Main Reported Diseases				Polio,Measles	
Vaccinations Conducted		Polio,Measles	No.HealthAsst		37						
No.Doctor		0	No.Midwife		4	No.MedAsst		2	No.Nurse		6
6. Water											
Available		Yes	Chlorinated		No	Quality				Good	
No. Bladder		0	No. Handpump		4	No.Well		0			
No.Hafeer		0	No.Tanker		0	No.Wadi		0			
Type Of Assistance		Construction of water point			Assistance by					SCUK	
Persons/Water Piont(Bladder,Hafeer,Handpump)		2,250			Persons						
<input type="checkbox"/> WFP <input type="checkbox"/> UNICEF <input type="checkbox"/> UNMAS <input type="checkbox"/> WHO <input type="checkbox"/> UNHCR <input type="checkbox"/> UNMIS <input type="checkbox"/> OTHER _____											
Comments:											



Sudan Mission

Village Assessment Report

State, Warrab, Date Of Assessment 5/6/2007

County		Gogrial West	Payam	Kuac South	Village	Yimliet	E	0	N	0	GPS
1. Road											
Condition			During Rainy			Road Passable From					
2. Population											
Current HH		333	IDPs HH.		0	Returnees HH		100	Back Returns HH.		0
Current indiv.		2,000	IDPs indiv.		0	Returnees indiv.		500	Back Returns indiv.		0
Resedent HH		233	Percentage Of Returnees		25	%		Returnees Family Size(Avg)		5	Persons
Resedent indiv.		1,500	Family Size(Avg)		6	Persons					
3. Food											
availability		Food storage		Reasons for food insecurity		Lack of rain					
Last Distribution		October 2006		Assistance by		WFP					
Prices Of :											
Sorgum(malwa)		500	SDD		Meat(Kg)		800	SDD			
Oil		600	SDD		Sugar(Kg)		400	SDD			
4. Education											
<i>a. Schools</i>											
No. primary		3	No.secondary		0	Construction		Tree	Fees		0
Needs			Other needs			Reasons for schools Closed					
<i>b. Students</i>											
No. Boys in primary		200	No. Girls in primary		86	No.Teacher		42			
No. Boy in secondary		0	No. Girls in secondary		0						
5. Health											
Type		Clinic	Medicines available			Cost		Completely free			
Construction		Thatch	Condition			Main Reported Diseases		Diarrhoea,Meningitis			
Vaccinations Conducted		Meningitis,Polio,Measles				No.HealthAsst		0			
No.Doctor		0	No.Midwife		0	No.MedAsst		7	No.Nurse		0
6. Water											
Available		Yes	Chlorinated		No	Quality		Poor			
No. Bladder		0	No. Handpump		1	No.Well		0			
No.Hafeer		0	No.Tanker		0	No.Wadi		0			
Type Of Assistance		Construction of water point				Assistance by		SCUK / Unicef			
Persons/Water Piont(Bladder,Hafeer,Handpump)		2,000				Persons					
<input type="checkbox"/> WFP <input type="checkbox"/> UNICEF <input type="checkbox"/> UNMAS <input type="checkbox"/> WHO <input type="checkbox"/> UNHCR <input type="checkbox"/> UNMIS <input type="checkbox"/> OTHER _____											
Comments:											



Sudan Mission

Village Assessment Report

State, Western Bahr E Ghazal ,Date Of Assessment 5/16/2007

County		Jur River	Payam	Thar kueng	Village	Thar kueng	E	28.02272239	N	8.02771651
GPS										
1. Road										
Condition	Passable	During Rainy	4X4Required	Road Passable From						
2. Population										
Current HH	1,268	IDPs HH.	0	Returnees HH	768	Back Returns HH.	0			
Current indiv.	8,875	IDPs indiv.	0	Returnees indiv.	5,235	Back Returns indiv.	0			
Resedent HH	500	Percentage Of Returnees	59	%	Returnees Family Size(Avg)	7	Persons			
Resedent indiv.	3,640	Family Size(Avg)	7	Persons						
3. Food										
availability	Market	Reasons for food insecurity	No planting							
Last Distribution	April 2007	Assistance by	WFP							
Prices Of :										
Sorgum(malwa)	400	SDD	Meat(Kg)	0	SDD					
Oil	0	SDD	Sugar(Kg)	0	SDD					
4. Education										
<i>a. Schools</i>										
No. primary	1	No.secondary	0	Construction	Tree	Fees	100			
Needs	Building	Other needs			Reasons for schools Closed	Destroyed / Damage				
<i>b. Students</i>										
No. Boys in primary	470	No. Girls in primary	250	No. Teacher	29					
No. Boy in secondary	0	No. Girls in secondary	0							
5. Health										
Type	Mobile Clinic	Medicines available				Cost	Completely free			
Construction		Condition			Main Reported Diseases	Polio				
Vaccinations Conducted	Polio,Measles				No.HealthAsst	0				
No.Doctor	0	No.Midwife	0	No.MedAsst	0	No.Nurse	4			
6. Water										
Available	Yes	Chlorinated	No	Quality	Good					
No. Bladder	0	No. Handpump	1	No.Well	0					
No.Hafeer	0	No.Tanker	0	No.Wadi	0					
Type Of Assistance	Construction of water point			Assistance by	Danish Red Cross					
Persons/Water Piont(Bladder,Hafeer,Handpump)	8,875									
<input type="checkbox"/> WFP <input type="checkbox"/> UNICEF <input type="checkbox"/> UNMAS <input type="checkbox"/> WHO <input type="checkbox"/> UNHCR <input type="checkbox"/> UNMIS <input type="checkbox"/> OTHER _____										
Comments:										



Sudan Mission

Village Assessment Report

State, Western Bahr E Ghazal ,Date Of Assessment 6/6/2007

County		Jur River	Payam	Kangi	Village	Kangi	GPS	
					E	27.65485772	N	8.16429758
1. Road								
Condition	Passable	During Rainy		Road Passable From	Wau - Kangi			
2. Population								
Current HH	850	IDPs HH.	0	Returnees HH	571	Back Returns HH.	0	
Current indiv.	6,000	IDPs indiv.	0	Returnees indiv.	4,000	Back Returns indiv.	0	
Resedent HH	279	Percentage Of Returnees	67	%	Returnees Family Size(Avg)	7	Persons	
Resedent indiv.	2,000	Family Size(Avg)	7	Persons				
3. Food								
availability	Market	Reasons for food insecurity	No planting					
Last Distribution	May 2007	Assistance by	WFP					
Prices Of :								
Sorgum(malwa)	400	SDD	Meat(Kg)	800	SDD			
Oil	300	SDD	Sugar(Kg)	350	SDD			
4. Education								
<i>a. Schools</i>								
No. primary	1	No.secondary	0	Construction	Thatch	Fees	0	
Needs	Building	Other needs		Reasons for schools Closed	Lack of teachers			
<i>b. Students</i>								
No. Boys in primary	200	No. Girls in primary	30	No. Teacher	8			
No. Boy in secondary	0	No. Girls in secondary	0					
5. Health								
Type	Clinic	Medicines available		Cost				
Construction	Thatch	Condition		Main Reported Diseases	Meningitis,Polio,Measles,Malari			
Vaccinations Conducted	Polio	No.HealthAsst	0					
No.Doctor	0	No.Midwife	0	No.MedAsst	0	No.Nurse	0	
6. Water								
Available	Yes	Chlorinated	No	Quality	Poor			
No. Bladder	0	No. Handpump	1	No.Well	0			
No.Hafeer	0	No.Tanker	0	No.Wadi	0			
Type Of Assistance	Construction of water point			Assistance by	Unicef			
Persons/Water Piont(Bladder,Hafeer,Handpump)	6,000							
<input type="checkbox"/> WFP <input type="checkbox"/> UNICEF <input type="checkbox"/> UNMAS <input type="checkbox"/> WHO <input type="checkbox"/> UNHCR <input type="checkbox"/> UNMIS <input type="checkbox"/> OTHER _____								
Comments:								



Sudan Mission

Village Assessment Report

State, Western Bahr E Ghazal ,Date Of Assessment 5/14/2007

County		Jur River	Payam		Udici	Village		Udici	GPS		E	0	N	0		
1. Road																
Condition		4X4Required		During Rainy		Impassable		Road Passable From		Wau - Gete						
2. Population																
Current HH		642		IDPs HH.		0		Returnees HH		200		Back Returns HH.			0	
Current indiv.		4,500		IDPs indiv.		0		Returnees indiv.		1,400		Back Returns indiv.			0	
Resedent HH		442		Percentage Of Returnees		31 %		Returnees Family Size(Avg)		7		Persons				
Resedent indiv.		3,100		Family Size(Avg)		7		Persons								
3. Food																
availability		Market			Reasons for food insecurity		No planting									
Last Distribution		July 2006			Assistance by		WFP									
Prices Of :																
Sorgum(malwa)		400		SDD		Meat(Kg)		0		SDD						
Oil		400		SDD		Sugar(Kg)		500		SDD						
4. Education																
<i>a. Schools</i>																
No. primary		1		No.secondary		0		Construction		Thatch		Fees			0	
Needs		Building			Other needs				Reasons for schools Closed		Destroyed / Damage					
<i>b. Students</i>																
No. Boys in primary		0		No. Girls in primary		0		No.Teacher		4						
No. Boy in secondary		0		No. Girls in secondary		0										
5. Health																
Type				Medicines available		No		Cost		Varies depending on services						
Construction		Brick		Condition		Damaged		Main Reported Diseases		Diarrhoea						
Vaccinations Conducted		Meningitis,Polio,Measles			No.HealthAsst		0									
No.Doctor		0		No.Midwife		0		No.MedAsst		0		No.Nurse			0	
6. Water																
Available		Yes		Chlorinated		No		Quality		Poor						
No. Bladder		0		No. Handpump		1		No.Well		0						
No.Hafeer		0		No.Tanker		0		No.Wadi		0						
Type Of Assistance		Construction of water point			Assistance by		Sudanese Red Cross									
Persons/Water Piont(Bladder,Hafeer,Handpump)		4,500		Persons												
<input type="checkbox"/> WFP <input type="checkbox"/> UNICEF <input type="checkbox"/> UNMAS <input type="checkbox"/> WHO <input type="checkbox"/> UNHCR <input type="checkbox"/> UNMIS <input type="checkbox"/> OTHER _____																
Comments:																