

READY Project Ground Shaking Map
GENERAL MAC ARTHUR
 Eastern Samar

LLORENTE

HERNANTI

GIGA





ORLOS

QUINAPONDAN



SALCEDO

**GENERAL
MACARTHUR**

Legend

-  Municipal Hall
-  Major Road
-  Municipal Boundary
-  Barangay Boundary

Ground Shaking

-  PEIS Intensity VII
-  PEIS Intensity VIII and above

