







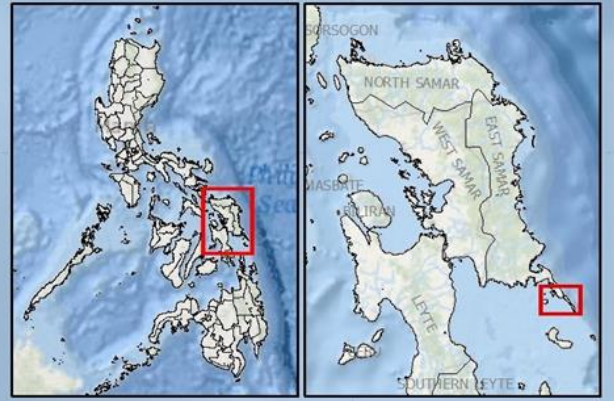
READY Project
Earthquake-Induced Landslide Map
Guian
Eastern Samar

Legend

-  Municipal Hall
-  Major Road
-  Municipal Boundary
-  Barangay Boundary

Earthquake-Induced Landslides

-  Low Susceptibility
-  Moderate Susceptibility
-  Possible Landslide Depositional/Affected Zone

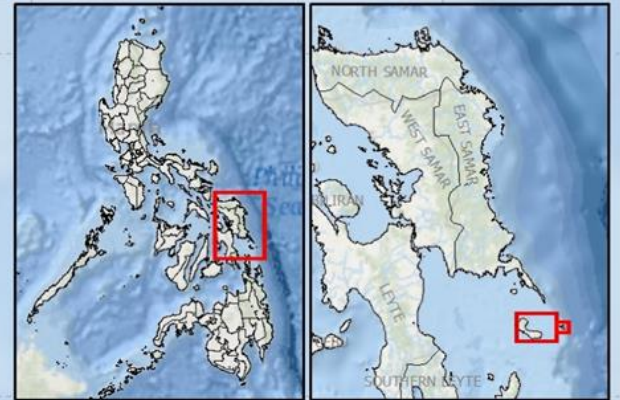


786000 792000 798000 804000 810000

1225000
1220000
1215000
1210000

1225000
1220000
1215000
1210000

READY Project Earthquake-Induced Landslide Map
Homonhon and Suluan
Guiuan
Eastern Samar



Legend

- ▲ Municipal Hall
- Major Road
- Municipal Boundary
- Barangay Boundary

Earthquake-Induced Landslides

- Low Susceptibility
- Moderate Susceptibility
- Possible Landslide Depositional/Affected Zone

