

**Maximum Storm Tide Height  
of 3 Meters  
HAZARD MAP  
Guian  
Eastern Samar**



0 2,450 4,900 Meters

**Mercedes**

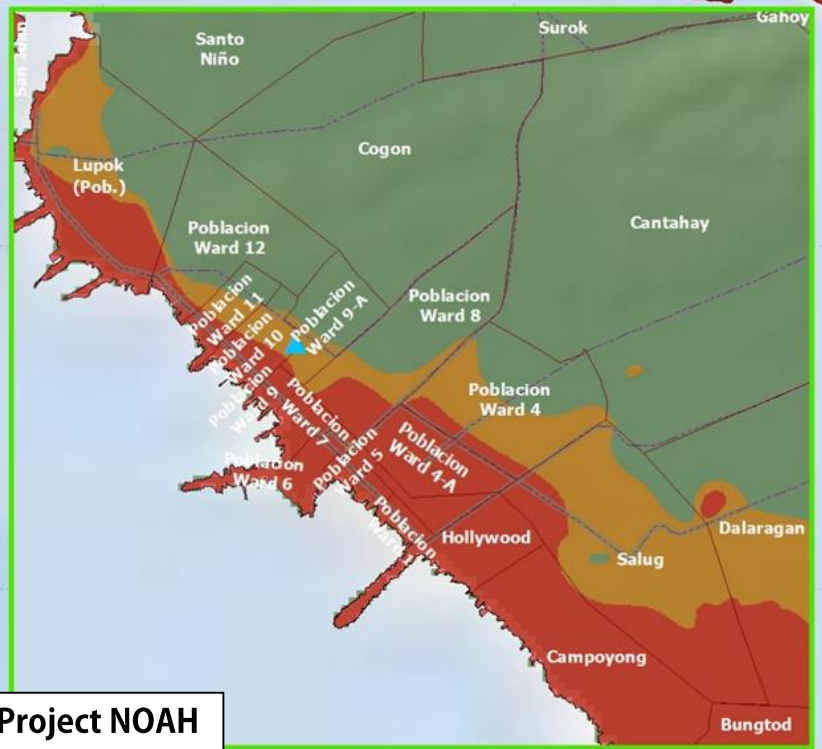
**Guian**

**Legend**

- Municipal Hall
- Major Road
- Municipal Boundary
- Barangay Boundary

**Hazard Level**

- Low
- Medium
- High



**Data Source: DOST - Project NOAH**





792000.000000 798000.000000 804000.000000 810000.000000 816000.000000

1200000.000000



1200000.000000

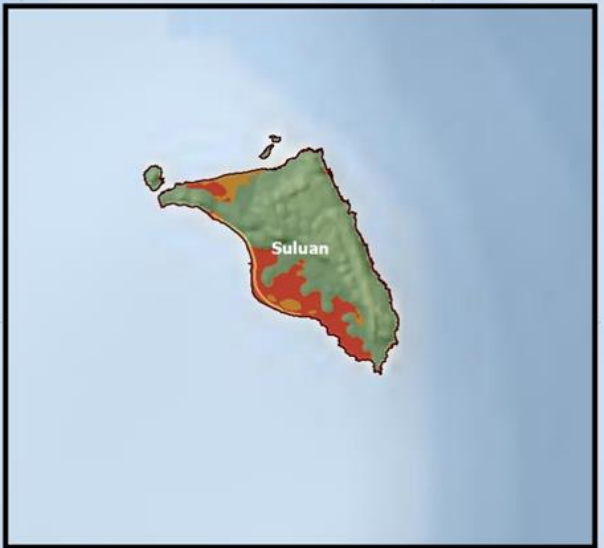
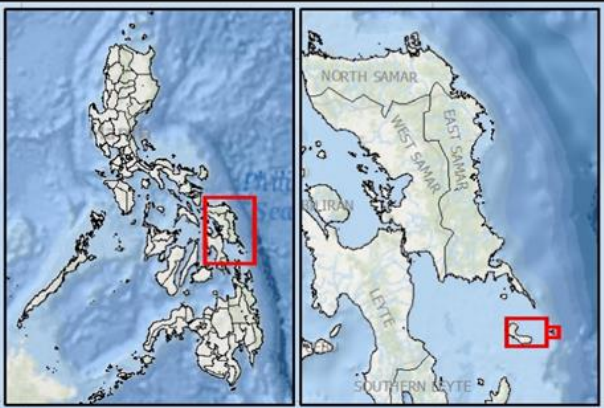
**Maximum Storm Tide Height  
of 3 Meters  
HAZARD MAP  
Homonhon and Suluan  
Guiuan  
Eastern Samar**

**Legend**

-  Municipal Hall
-  Major Road
-  Municipal Boundary
-  Barangay Boundary

**Hazard Level**

-  Low
-  Medium
-  High



1195000.000000


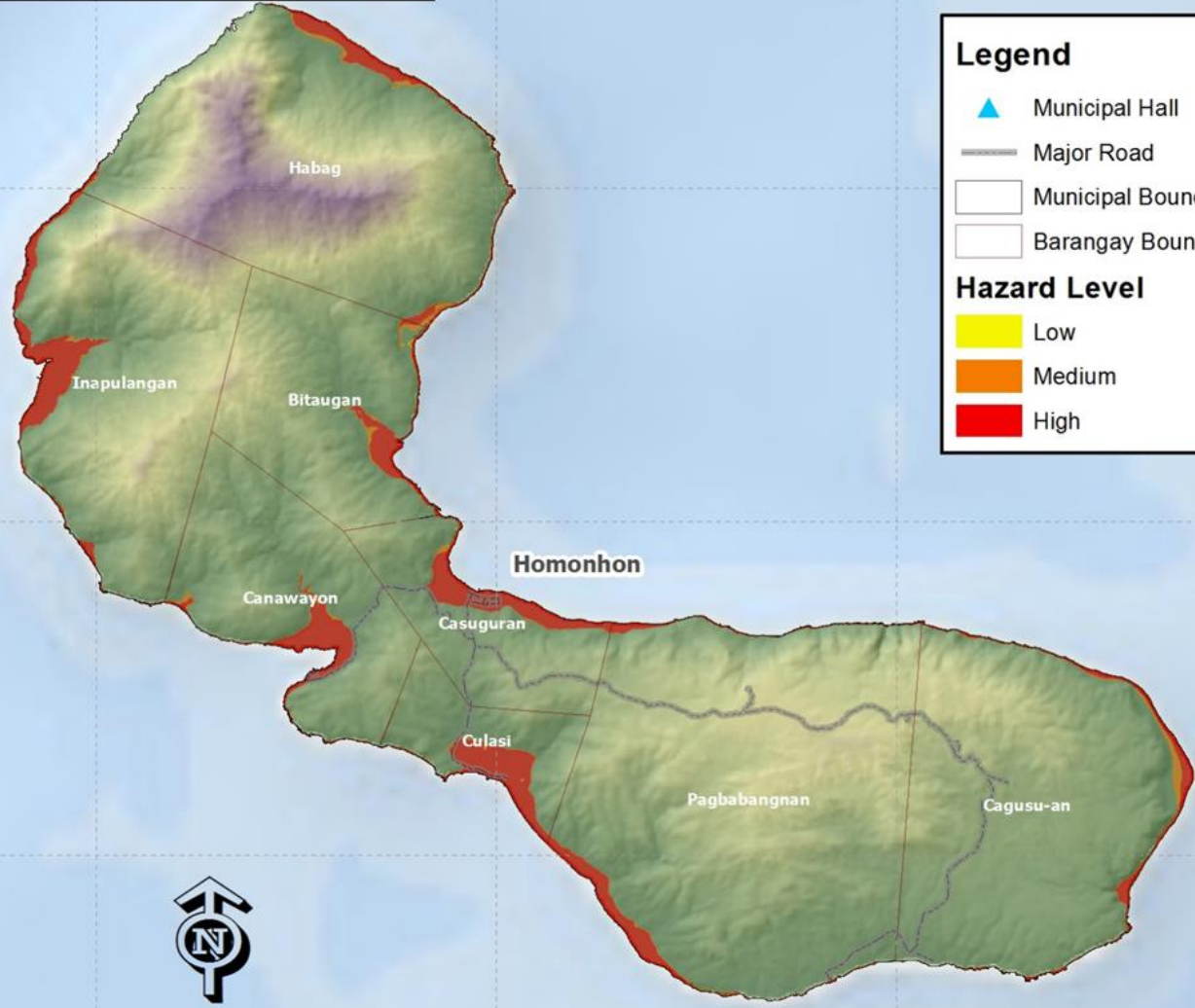
1195000.000000

1190000.000000

1190000.000000

1185000.000000

1185000.000000



**Data Source: DOST - Project NOAH**

792000.000000 798000.000000 804000.000000 810000.000000 816000.000000