

**Maximum Storm Tide Height
of 4 Meters
HAZARD MAP
Guiuan
Eastern Samar**



0 2,450 4,900 Meters

Mercedes

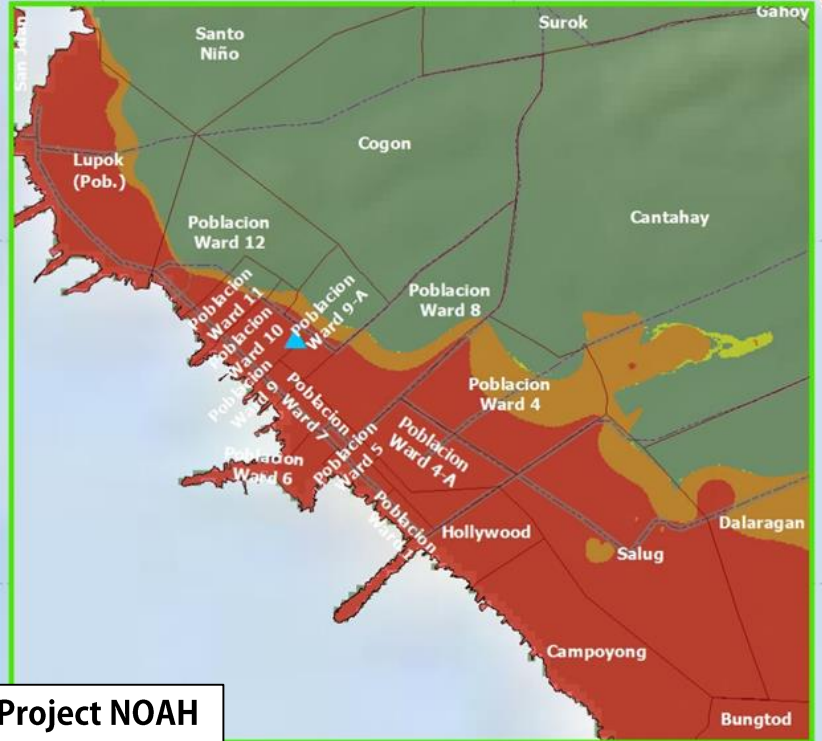
Guiuan

Legend

- Municipal Hall
- Major Road
- Municipal Boundary
- Barangay Boundary

Hazard Level

- Low
- Medium
- High



Data Source: DOST - Project NOAH

792000.000000 798000.000000 804000.000000 810000.000000 816000.000000

1200000.000000

1200000.000000

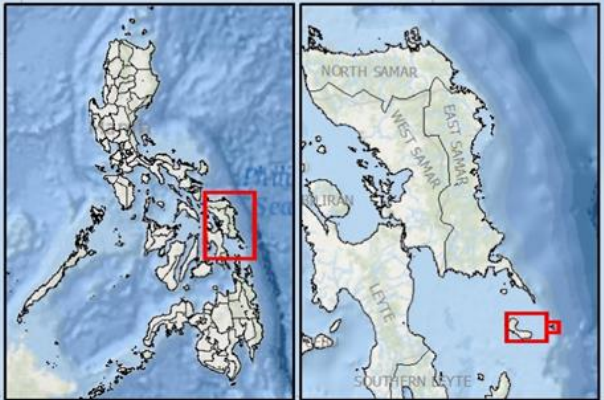
**Maximum Storm Tide Height
of 4 Meters
HAZARD MAP
Homonhon and Suluan
Guiuan
Eastern Samar**

Legend

-  Municipal Hall
-  Major Road
-  Municipal Boundary
-  Barangay Boundary

Hazard Level

-  Low
-  Medium
-  High



1195000.000000


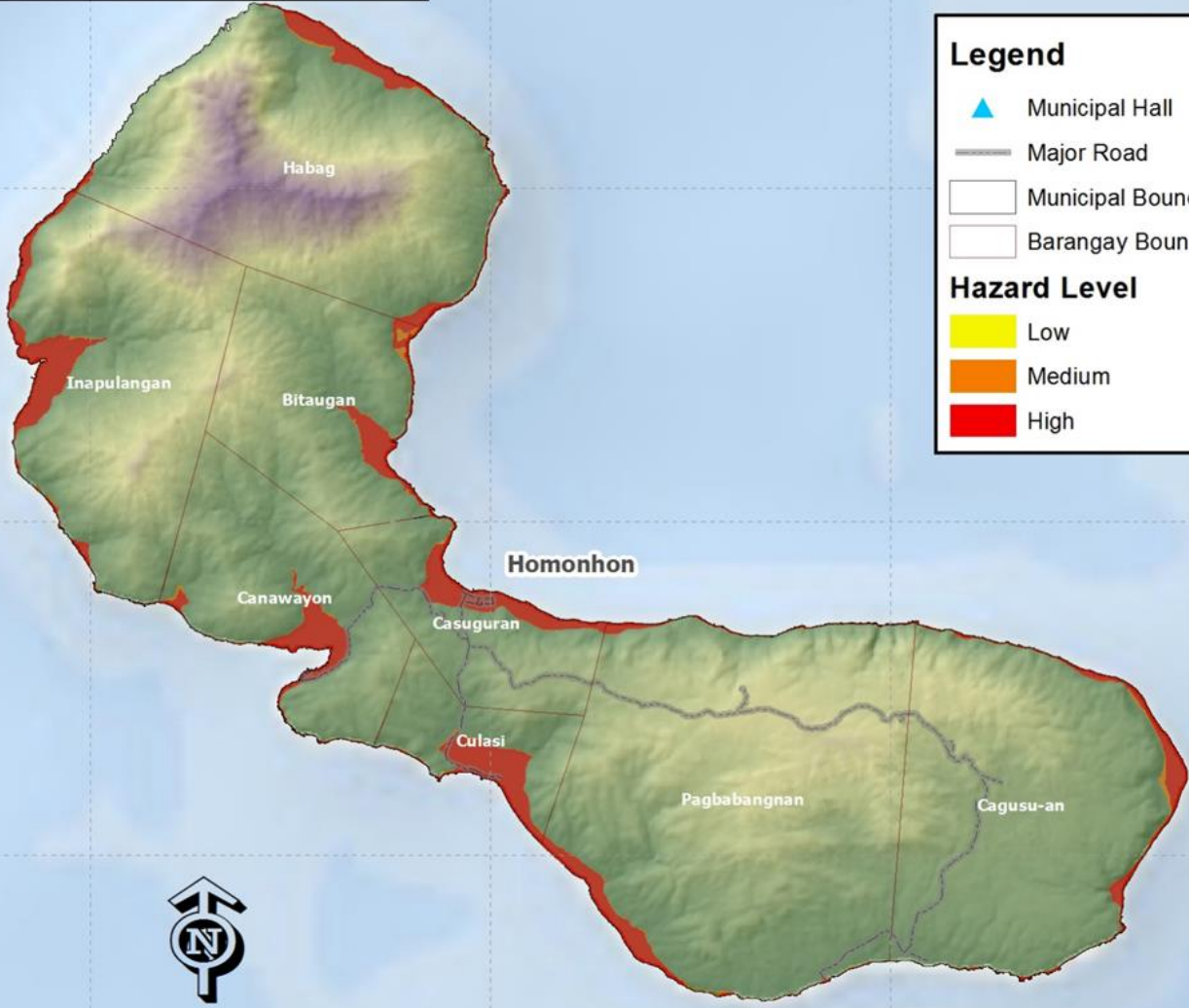
1195000.000000

1190000.000000

1190000.000000

1185000.000000

1185000.000000



Data Source: DOST - Project NOAH

792000.000000 798000.000000 804000.000000 810000.000000 816000.000000