

**Maximum Storm Tide Height  
of 5 Meters  
HAZARD MAP  
Guiuan  
Eastern Samar**



0 2,450 4,900 Meters

**Mercedes**

**Guiuan**

**Legend**

- Municipal Hall
- Major Road
- Municipal Boundary
- Barangay Boundary

**Hazard Level**


- Low
- Medium
- High

**Barangay Boundaries:** Hamorawon, San Jose, Buenavista, Banaag, San Juan, San Antonio, San Pedro, Camparang, Trinidad, Bucao, Mayana, Santo Niño, Surok, Gahoy, Sapao, Cogon, Cantahay, Tagporo, Taytay, Barbo, Dalaragan, Bungtod, Salug, Pagmamilitan, Baras, Ngolos, Sulangan, Campoyong, Bungtod, Hollywood, Salug, Dalaragan, Poblacion Ward 12, Poblacion Ward 11, Poblacion Ward 10, Poblacion Ward 9-A, Poblacion Ward 8, Poblacion Ward 4, Poblacion Ward 3, Poblacion Ward 2, Poblacion Ward 1, Poblacion Ward 6, Poblacion Ward 7, Poblacion Ward 5, Poblacion Ward 4-A, Poblacion Ward 1-A.

**Data Source: DOST - Project NOAH**


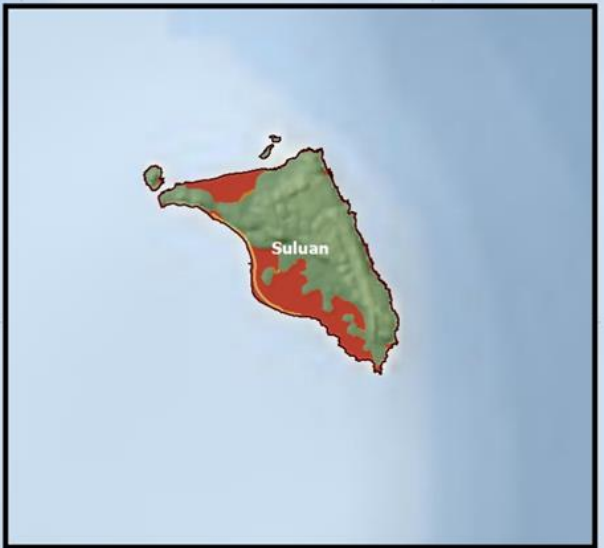
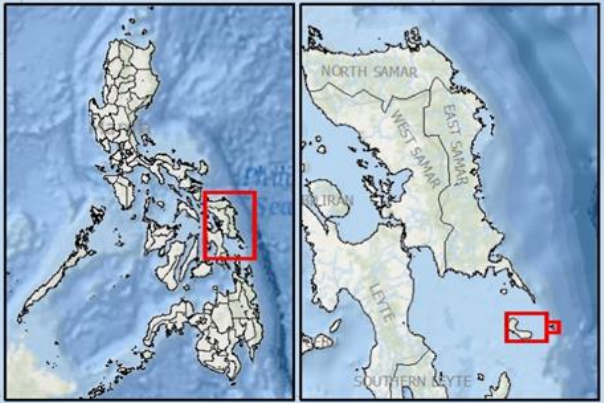
**Maximum Storm Tide Height  
of 5 Meters  
HAZARD MAP  
Homonhon and Suluan  
Guiuan  
Eastern Samar**

**Legend**

-  Municipal Hall
-  Major Road
-  Municipal Boundary
-  Barangay Boundary

**Hazard Level**

-  Low
-  Medium
-  High



**Data Source: DOST - Project NOAH**

