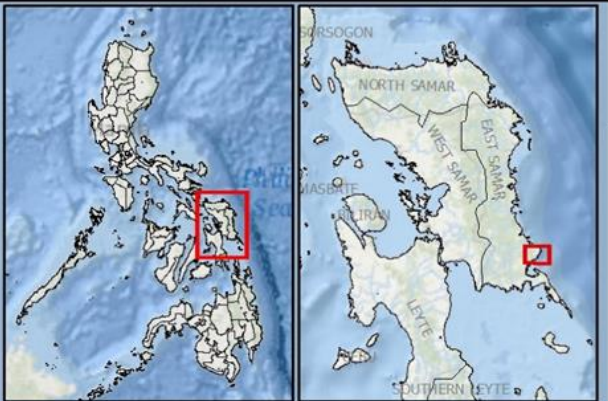







**READY Project Ground Shaking Map**  
**HERNANI**  
Eastern Samar



**Legend**

-  Municipal Hall
-  Major Road
-  Municipal Boundary
-  Barangay Boundary

**Ground Shaking**

-  PEIS Intensity VII

1257500  
1255000  
1252500  
1250000  
1247500

1257500  
1255000  
1252500  
1250000  
1247500

777000 780000 783000 786000 789000 792000

777000 780000 783000 786000 789000 792000