

792500 000000

795000 000000

797500 000000

1229500 000000

1228000 000000

1226500 000000

1225000 000000

1229500 000000

1228000 000000

1226500 000000

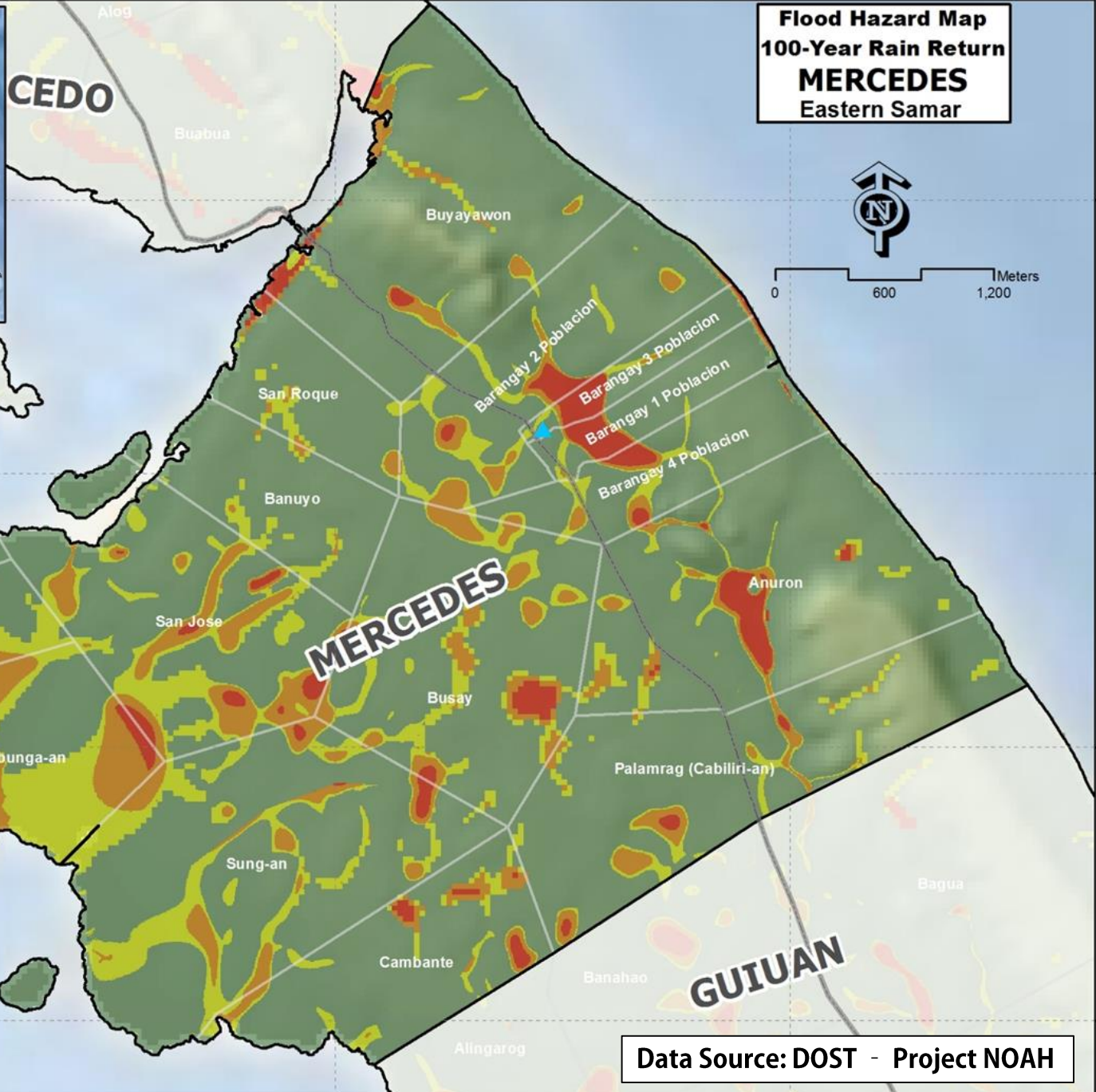
1225000 000000




Flood Hazard Map
100-Year Rain Return
MERCEDES
 Eastern Samar





0 600 1,200 Meters



Legend

-  Municipal Hall
-  Major Road
-  Municipal Boundary
-  Barangay Boundary

Hazard Level

-  Low
-  Medium
-  High

Data Source: DOST - Project NOAH

792500 000000

795000 000000

797500 000000