

792500 000000

795000 000000

797500 000000

1229500 000000

1229500 000000

1228000 000000

1228000 000000

1226500 000000

1226500 000000

1225000 000000

1225000 000000

792500 000000

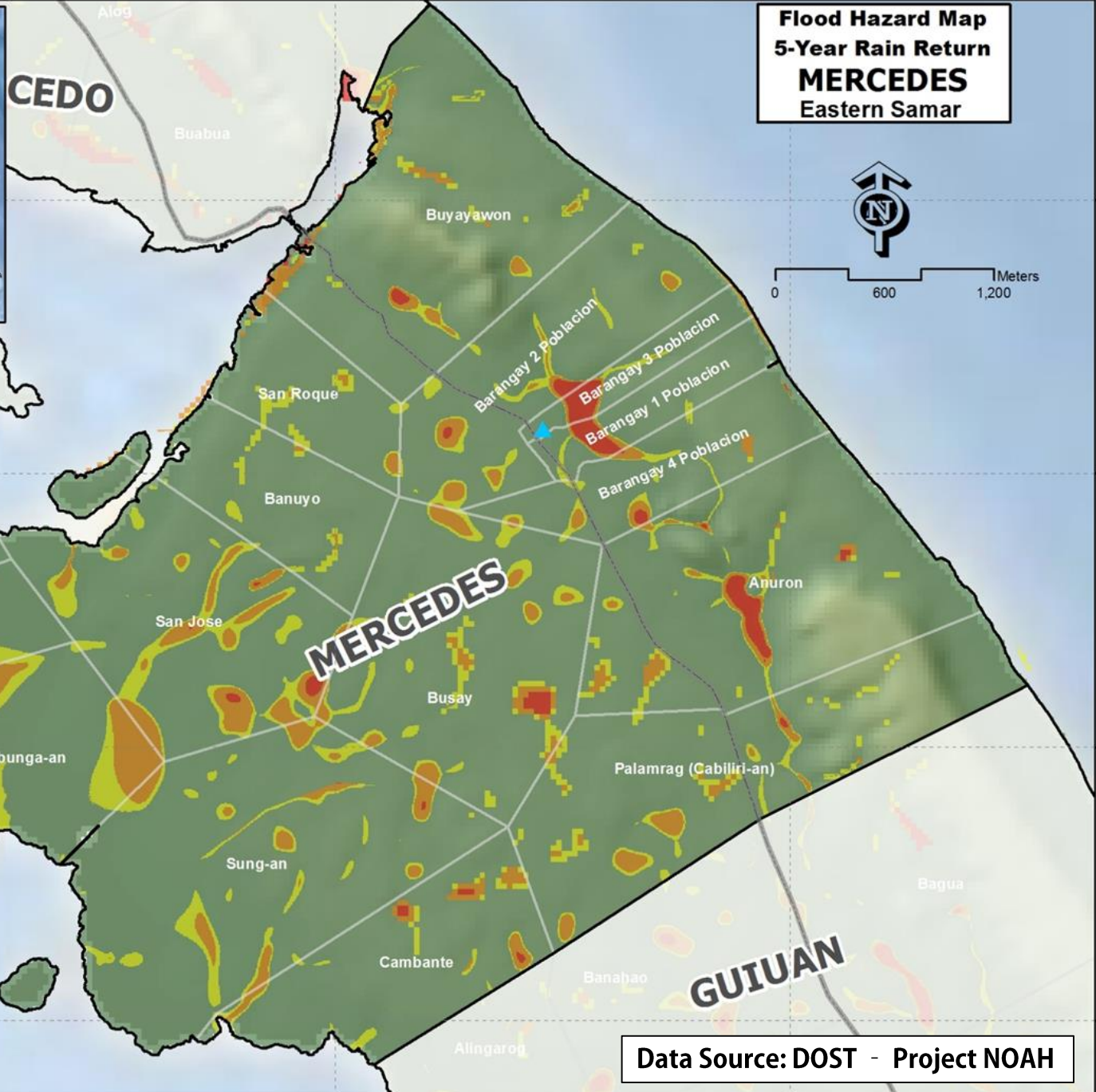
795000 000000

797500 000000

Flood Hazard Map
5-Year Rain Return
MERCEDES
 Eastern Samar






0 600 1,200 Meters



Legend

-  Municipal Hall
-  Major Road
-  Municipal Boundary
-  Barangay Boundary

Hazard Level

-  Low
-  Medium
-  High

Data Source: DOST - Project NOAH