

READY Project
Earthquake-Induced Landslide Map
QUINAPONDAN
Eastern Samar







0 2,000 4,000 Meters

**GENERAL
 MACARTHUR**




QUINAPONDAN

GIPORLOS

Legend

-  Municipal Hall
-  Major Road
-  Municipal Boundary
-  Barangay Boundary

Earthquake-Induced Landslides

-  Low Susceptibility
-  Moderate Susceptibility
-  Possible Landslide Depositional/Affected Zone

