

DENR-MGB Geohazard Map
QUINAPONDAN
 Eastern Samar





0 1,950 3,900 Meters

Maybunga





Guinmaayohan

Cag-olango

Legend

-  Municipal Hall
-  Major Road
-  Municipal Boundary
-  Barangay Boundary

Hazard Susceptibility

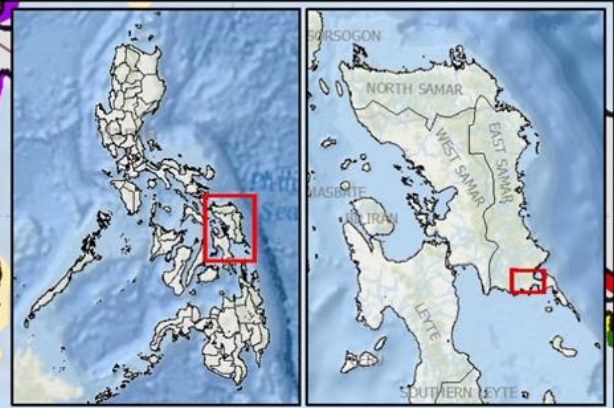
-  Low to Moderate Flood Susceptibility
-  High Flood Susceptibility
-  Low Landslide Susceptibility
-  Moderate Landslide Susceptibility
-  High Landslide Susceptibility

GIPORLOS

**GENERAL
 MACARTHUR**

QUINAPONDAN

SALCEDO



765000 000000 770000 000000 775000 000000 780000 000000

1241500 000000

1238000 000000

1234500 000000

1231000 000000

1241500 000000

1238000 000000

1234500 000000

1231000 000000

765000 000000 770000 000000 775000 000000 780000 000000

capagal

Camcuevas

Tugop

Domrog

Cagdeja

San Roque

Santa Fe

Aguinaldo

Quirino

San Isidro

Bagte

Cambilla

Anislag

Caculangan

Buenavista

Naga

Caridad

Seguinon

President Roxas

San Miguel

Cantenio

Barangay No. 6 (Pob.)

San Pedro

Rizal (Pana-ugan)

Alang-alang

Casili-on

Talangdawan

Barangay No. 7 (Pob.)

Brgy. 1

Brgy. 2

Brgy. 3

Barangay No. 5 (Pob.)

Palactad (Valley)

Santa Margarita

Tagbacan

Talagdan

Barangay 5 (Pob.)

Santa Cruz (Cansingkol)

San Vicente

Santa Cruz (Loro Diyo)

Tacla-on

Santa Cruz

Coticot

San Isidro (Malabag)

Paya

Biga

Paco

Cagaut

Cantomoja

Camanga

Maliwaliw