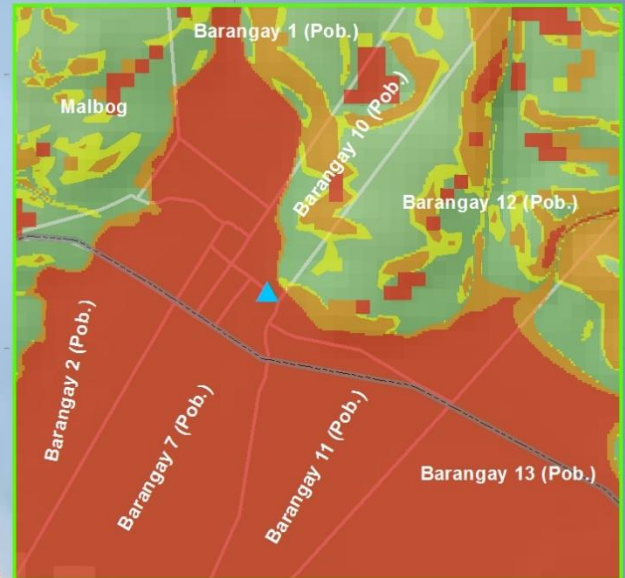
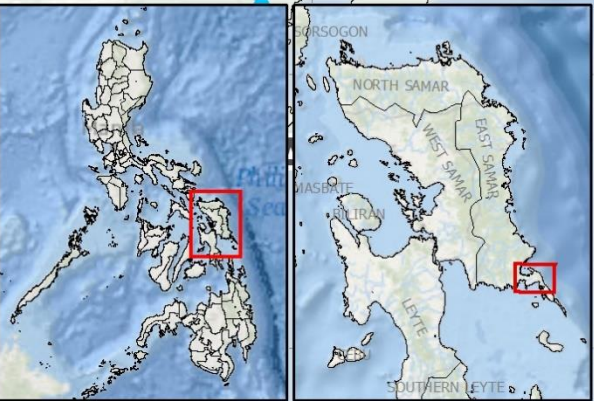


Multi-Hazard Map
SALCEDO
 Eastern Samar



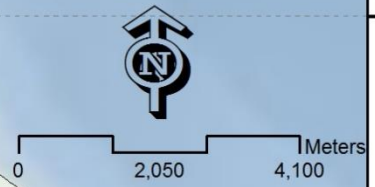
Legend

- Municipal Hall
- Major Road
- Municipal Boundary
- Barangay Boundary

Hazard Level

- Low
- Medium
- High

Data Source: DOST - Project NOAH



QUINAPONDAN

SALCEDO

GIPONDAN

MERCEDES

GUIUAN

Barangays: Matarinao, Burak, Abejao, Ibaran, Lusod, Seguinon, Caridad, Casili-on, Tagbacan, Naparaan, Malbog, Asgad, Tacia-on, Santa Cruz, Palanas, Bagtong, Alog, Balud, Buahua, Butig, Cagaut, Cantomojo, Camanga, Carapdapan, Malbog, Barangay 1 (Pob.), Barangay 10 (Pob.), Barangay 12 (Pob.), Barangay 2 (Pob.), Barangay 7 (Pob.), Barangay 11 (Pob.), Barangay 13 (Pob.), Maliwaliw, Anuragan, Sung-an.

Coordinates: 778000 000000, 784000 000000, 790000 000000, 796000 000000 (Easting); 1228000 000000, 1232000 000000, 1236000 000000, 1240000 000000, 1244000 000000 (Northing)