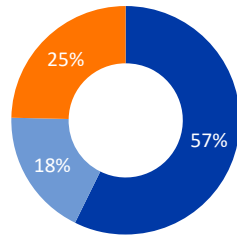


### Displacement overview

**442,683** Individuals  
**71,263** Households

**844** Locations assessed  
**35** Additional villages assessed



**253,813** Internally Displaced Persons

**109,083** Returnees

**79,787** Out-of-camp Refugees

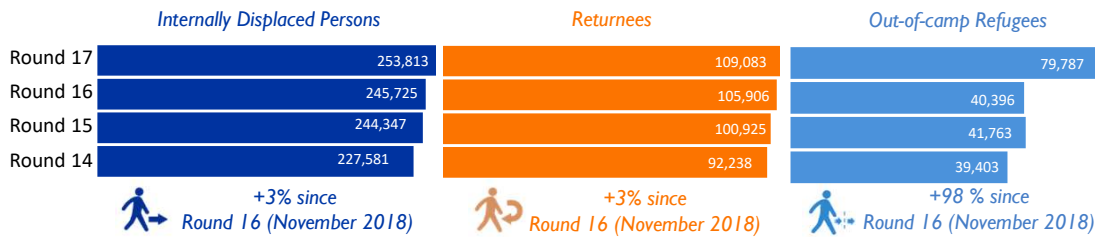
### Demographics

**50,4%** Male  
**49,6%** Female

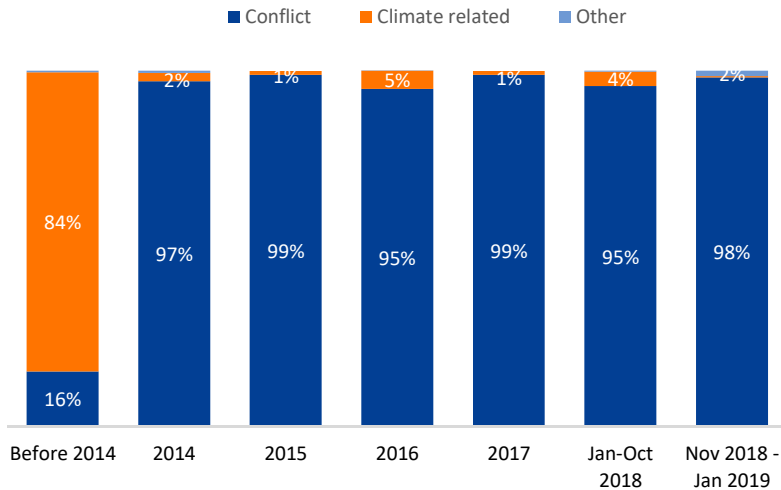
**62%** Minors

**7,3** Average Household Size








### Change in the numbers of displaced populations over the last four rounds

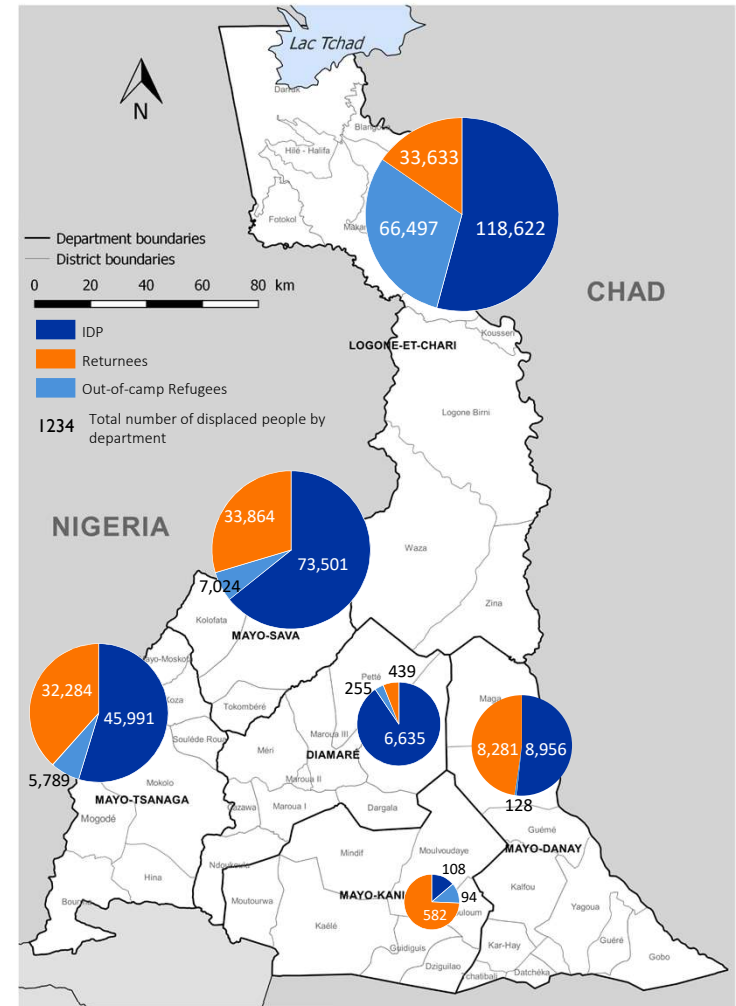


### Reasons for travel by period of displacement



### Shelter types

-  Host family: 38%
-  Spontaneous: 28%
-  Home of origin: 18%
-  Rental: 10%
-  Personal residence: 5%
-  Collective <1%
-  Open air: <1%



This map is for illustration purposes only. Names and boundaries on this map do not imply official endorsement or acceptance by IOM.