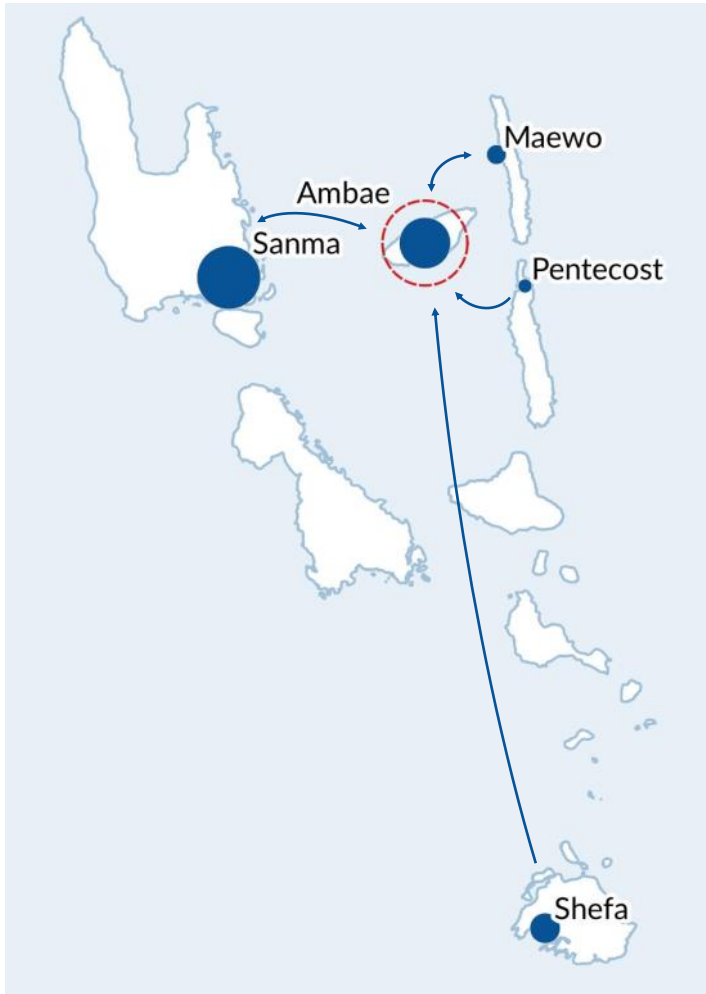
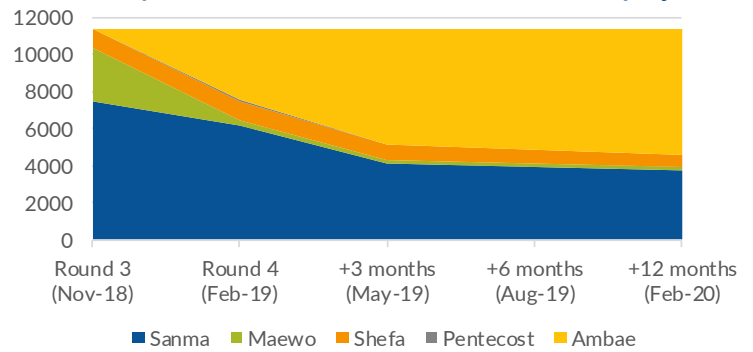


DTM Round 4 (February 2019)



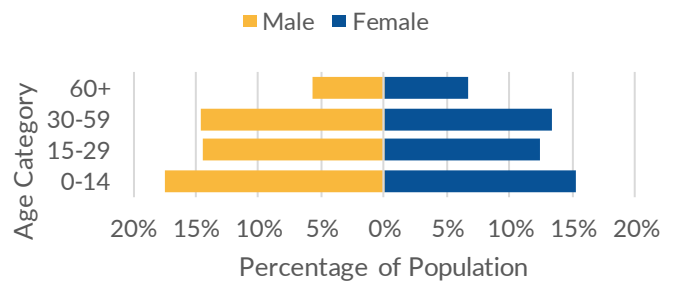
The map shows Ambae pre-evacuation population (empty red circle) according to the 2016 Mini-Census, and Ambaeans' current locations of displacement and return (navy blue circles) with sizes proportional to their populations. DTM is tracking a total of 11,339 displaced Ambaeans across Sanma, Penama and Shefa, which accounts for 97% of the 2016 population. Arrows show main movement routes.

Evacuees by Island/Province Over Time—12 month projection

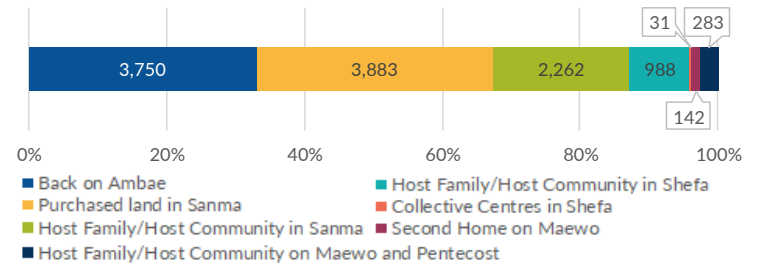


Above chart shows count of individuals progressively decreasing in all evacuation locations, and increasing on Ambae. The projected +3, +6 and +12 month figures per island are based on community-level intention survey and assume no major events would cause a change of plans. Based on available data, the number of evacuees in Sanma is expected to stabilize around 3000-4000 and returnees on Ambae - around 6000-7000.

Evacuees by Age Group and Gender

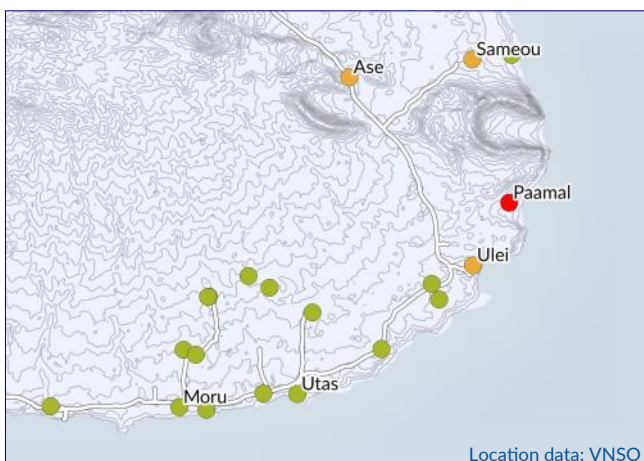


Evacuees by Shelter Context



South East Ambrym Earthquake

On 15 and 16 December 2018 a series of earthquakes reaching magnitude of 5.5 hit the South East Area of Ambrym Island. The Paamal village of 138 individuals (35 households, 21 of which report at least one vulnerability) was most heavily affected, with cracks dividing the settlement in two. The entire community remains displaced, currently hosted in the Moru village some 7km to the southwest. Other communities near the affected area: Ase, Sameou, Ulei are currently staying in their homes. Video on Facebook: <https://goo.gl/EiVnhw>



Ambrym Affected Population by Age Group and Gender

