

# DISPLACEMENT TRACKING MATRIX

## EMERGENCY TRACKING

### MOSUL OPERATIONS DATA SNAPSHOT: 23 FEBRUARY 2017

The Emergency Tracking (ET) system is a crisis-based tool that aims at tracking sudden displacement or return movements triggered by specific crises. The ET figures reported on this portal are not cumulative of the all persons affected by the Mosul crisis thus far, rather the ET update provides only a snapshot of the current displacement situation for the indicated date. The data and information reported on this page are related solely to the displacement caused by the Mosul operations which started on 17 October 2016. IOM IRAQ

far, rather the ET update provides only a snapshot of the current displacement situation for the indicated date. The data and information reported on this page are related solely to the displacement caused by the Mosul operations which started on 17 October 2016. IOM IRAQ



IOM IRAQ

#### TOTAL NUMBER OF IDPS CURRENTLY DISPLACED

**26,955**  
IDP FAMILIES

**161,730\***  
IDP INDIVIDUALS

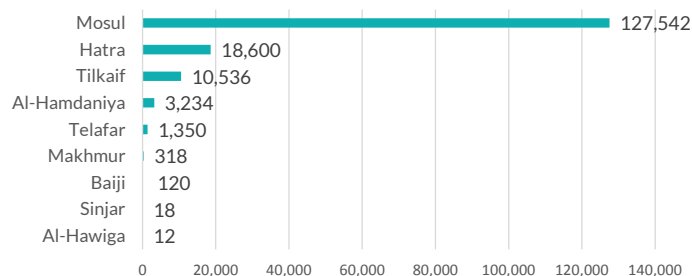
#### WHERE ARE PEOPLE DISPLACED TO?

Number of IDPs, by current district of displacement

Governorate and District of displacement	IDP individuals	%
Falluja	444	0%
Ramadi	120	0%
<b>Total Anbar Governorate</b>	<b>564</b>	<b>0%</b>
Al-Mahawil	36	0%
Al-Musayab	18	0%
Hashimiya	12	0%
Hilla	84	0%
<b>Total Babylon Governorate</b>	<b>150</b>	<b>0%</b>
Abu Ghraib	96	0%
Adhamia	2,904	2%
Al Resafa	1,044	1%
Khadimia	534	0%
Karkh	3,528	2%
Mada'in	24	0%
Mahmoudiya	12	0%
Thawra2	132	0%
<b>Total Baghdad Governorate</b>	<b>8,274</b>	<b>5%</b>
Erbil	12	0%
Makhmur	462	0%
<b>Total Erbil Governorate</b>	<b>474</b>	<b>0%</b>
Akre	48	0%
Al Hamdaniya	68,808	43%
Al-Shikhan	9,378	6%
Hatra	1,440	1%
Mosul	70,728	44%
Telafar	72	0%
Tilkaif	12	0%
<b>Total Ninewa Governorate</b>	<b>150,486</b>	<b>93%</b>
Diwaniya	30	0%
<b>Total Qadissiya Governorate</b>	<b>30</b>	<b>0%</b>
Al Daur	84	0%
Samarra	486	0%
Tikrit	1,152	1%
<b>Total Salah al-Din Governorate</b>	<b>1,722</b>	<b>1%</b>
Kalar	30	0%
<b>Total Sulaymaniyah</b>	<b>30</b>	<b>0%</b>
<b>Total</b>	<b>161,730</b>	<b>100%</b>

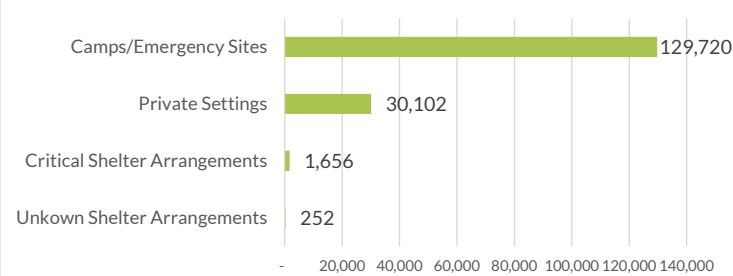
#### WHERE ARE PEOPLE COMING FROM?

Number of individuals displaced, by district of origin

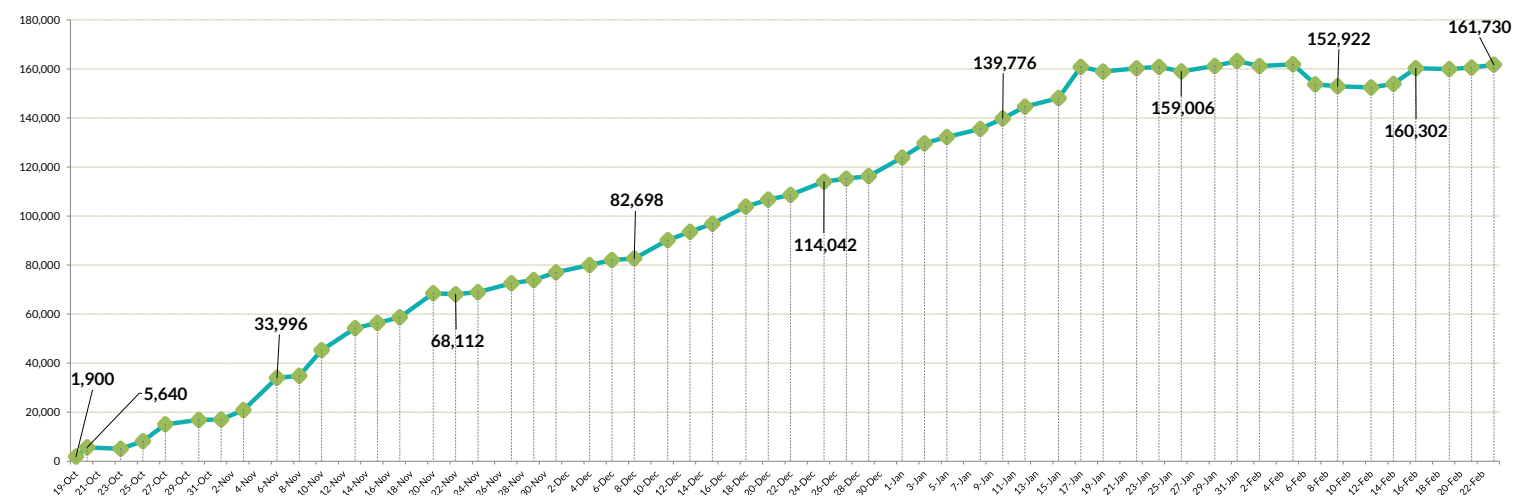


#### WHERE ARE PEOPLE STAYING?

Number of individuals displaced, by Shelter category



#### NUMBER OF DISPLACED INDIVIDUALS IDENTIFIED BY EMERGENCY TRACKING SINCE 17 OCTOBER



#### As of 22 February:

- Nargizlia 1 camp reported the arrival of 27 IDP families from Merkaz Tilkaif, Merkaz Mosul and Baashiqa sub-districts;
- Haj Ali camp in Qayyarah sub-district reported an overall increase of 12 IDP families;
- Camps in Merkaz Hamdaniya sub-district reported fluctuations. From 19 to 20 February, Khazer M1 camp reported the arrival of 64 IDP families and the departure of 91, Hassansham M2 (former Khazer M2) camp reported the arrival of 41 IDP families and the departure of 36, Hassansham U3 camp reported the arrival of 11 families and the departure of 8;
- New IDP families are being identified in Baghdad and Qadissiya governorates;
- Qayyarah Jad'ah 1 camp and Qayyarah Jad'ah 3 reported an increase of 2 and 7 IDP families respectively, while Qayyarah Jad'ah 2 reported an overall decrease of 2 IDP families;
- Ongoing field visits allowed to identify 70 IDP families in Al Shura sub-district.

\*Emergency tracking numbers are not cumulative. They reflect a snapshot of displacement on the day of reporting. The number of individuals is calculated by multiplying the number of identified families by six, which is the average size of an Iraqi family.

The IOM Iraq Displacement Tracking Matrix (DTM) is the standard data source being used in Iraq to guide the humanitarian response. Emergency tracking for the Mosul operations began identifying people displaced resulting from military actions that began on 17 October.

Find more information at the Mosul Data Portal: <http://iraqdtm.iom.int/EmergencyTracking.aspx>